

NOTICE!!

These documents have been scanned!

Do not place un-scanned documents beneath this notice!

Do not remove this notice from this file!

GPO Jacket No. 560-102
Print Order 61540
Rise Business Services, LLC
Job=AZ15 5/22/2019



Box Number= AZ15078



Claim Begin-End: AMC394884-AMC394884

1 Initial Receipt



AZ15078-2

AMC394880-AMC395597

United States Department of the Interior
Bureau of Land Management
 BUSINESS & SUPPORT SVCS DIV
 ONE N CENTRAL AVE SUITE 800
 PHOENIX, AZ 85004 -4427
 Phone: (602) 417-9200

Receipt

No:

1798070

Transaction #: 1856343	ENTERED INTO COMPUTER
Date of Transaction: 10/03/2008	OCT 16 2008 <i>FB</i>
CUSTOMER: FRED ALBER 610 E BELL RD #2 BOX 367 PHOENIX, AZ 85022	

LINE #	QTY	DESCRIPTION	REMARKS	UNIT PRICE	TOTAL
1	1.00	LOCATABLE MINERALS / MINING CLAIMS-NEW, UNADJUD, ONE OR MORE AUTH NOS / NEW MINING CLAIM LOCATION FEE \$30 (1993) CASES: AMC394884/\$30.00		- n/a -	30.00
2	1.00	LOCATABLE MINERALS / MINING CLAIMS-NEW, UNADJUD, ONE OR MORE AUTH NOS / NEW MINING CLAIM PROCESSING FEE \$15 (1930) CASES: AMC394884/\$15.00		- n/a -	15.00
3	1.00	LOCATABLE MINERALS / MINING CLAIMS-NEW, UNADJUD, ONE OR MORE AUTH NOS / NEW MINING CLM MAINT FEE \$125 (1993) CASES: AMC394884/\$125.00		- n/a -	125.00
TOTAL:					\$170.00

PAYMENT INFORMATION			
1	AMOUNT:	\$170.00	POSTMARKED: N/A
	TYPE:	CASH	RECEIVED: 10/03/2008
	NAME:	ALBER, FRED 610 E BELL RD #2 BOX 367 PHOENIX AZ 85022	

REMARKS

This receipt was generated by the automated BLM Collections and Billing System and is a paper representation of a portion of the official electronic record contained therein.

F

NOTICE!!

These documents have been scanned!

Do not place un-scanned documents beneath this notice!

Do not remove this notice from this file!

GPO Jacket No. 560-102
Print Order 61540
Rise Business Services, LLC
Job=AZ15 5/22/2019



Box Number= AZ15078



Claim Begin-End: AMC394884-AMC394884

2 Correspondence



AZ15078-2

AMC394880-AMC395597

**NO
DOCUMENTS
FOUND**

NO DOCUMENTS FOUND
NO DOCUMENTS FOUND

NOTICE!!

These documents have been scanned!

Do not place un-scanned documents beneath this notice!

Do not remove this notice from this file!

GPO Jacket No. 560-102
Print Order 61540
Rise Business Services, LLC
Job=AZ15 5/22/2019



Box Number= AZ15078



Claim Begin-End: AMC394884-AMC394884

3 Transfers



AZ15078-2

AMC394880-AMC395597

**NO
DOCUMENTS
FOUND**

NO DOCUMENTS FOUND
NO DOCUMENTS FOUND

NOTICE!!

These documents have been scanned!

Do not place un-scanned documents beneath this notice!

Do not remove this notice from this file!

GPO Jacket No. 560-102
Print Order 61540
Rise Business Services, LLC
Job=AZ15 5/22/2019



Box Number= AZ15078



Claim Begin-End: AMC394884-AMC394884

4 Annual Filings



AZ15078-2

AMC394880-AMC395597

UNITED STATES
DEPARTMENT OF THE INTERIOR
BUREAU OF LAND MANAGEMENT

110
[Handwritten initials]

394884
376464
380041

MAINTENANCE FEE WAIVER CERTIFICATION

FORM APPROVED
OMB NO. 1004-0114
Expires: January 31, 2020
381023

SEE INSTRUCTIONS ON PAGE 2

1. This small miner waiver is filed for the assessment year beginning on September 1, 2019 and ending on September 1, 2020.
2. The undersigned and all related parties owned ten or fewer mining claims, mill, or tunnel sites located and maintained on Federal lands in the United States of America on September 1, 2019.
3. The undersigned have performed the assessment work required by law for each mining claim listed prior to filing this waiver and understand that by filing this form, the undersigned must file an affidavit of assessment work with the Bureau of Land Management (BLM) by the December 30th following the filing of this waiver.
4. The undersigned understand that if the assessment work obligation has not yet come due under 30 U.S.C. 28 (for those claims in their first assessment year only), a notice of intent to hold reciting this condition must be recorded by the December 30th following the filing of this waiver.
5. The undersigned understand that mill and tunnel sites may also be listed on this waiver and be waived from payment of the maintenance fee, and that a notice of intent to hold for these sites is required to be filed with the BLM by the December 30th following the filing of this waiver.
6. The undersigned understand and acknowledge that pursuant to 43 U.S.C. 1212 and 18 U.S.C. 1001, the filing or recording of a false, fictitious, or fraudulent document with the BLM may result in a fine of up to \$250,000, a prison term not to exceed five years, or both.
7. The mining claims, mill or tunnel sites for which this waiver from payment of the maintenance fees is requested are:

CLAIM OR SITE NAME	BLM RECORDATION SERIAL NUMBER
1. Fred's Folley	AMC 394884 ✓
2. Jubilation #5	AMC 376464 ✓
3. Lost Ben #1	AMC 380042 ✓
4. Lost Ben #2	AMC 381023 ✓
5.	
6.	
7.	
8.	
9.	
10.	

The owner(s) (claimants) of the above mining claims and sites are:

Fred Alber
(Owner's Name - Please Print)
5350 W. Bell Rd Ste C-122 #150
(Owner's Mailing Address)

Fred Alber
(Owner's Signature)
Glendale AZ 85308
(City) (State) (Zip Code)

Diane Alber
(Owner's Name - Please Print)
5350 W. Bell Rd Ste C-122 #150
(Owner's Mailing Address)

Diane Alber
(Owner's Signature)
Glendale AZ 85308
(City) (State) (Zip Code)

(Owner's Name - Please Print)

(Owner's Mailing Address)

(Owner's Signature)

(City) (State) (Zip Code)

(Owner's Name - Please Print)

(Owner's Mailing Address)

(Owner's Signature)

(City) (State) (Zip Code)

(Continued on page 2)

ENTERED
SEP 09 2019
BY *[Signature]*

4527274
NW *[Signature]*

PHOTO COPY
2019 AUG - 2019
RECEIVED
STATE OFFICE
AUG 10 10:53

(Owner's Name - Please Print)	(Owner's Signature)
(Owner's Mailing Address)	(City) (State) (Zip Code)
(Owner's Name - Please Print)	(Owner's Signature)
(Owner's Mailing Address)	(City) (State) (Zip Code)
(Owner's Name - Please Print)	(Owner's Signature)
(Owner's Mailing Address)	(City) (State) (Zip Code)
(Owner's Name - Please Print)	(Owner's Signature)
(Owner's Mailing Address)	(City) (State) (Zip Code)

18 U.S.C. 1001 and 43 U.S.C. 1212 make it a crime for any person knowingly and willfully to make to any department or agency of the United States any false, fictitious or fraudulent statements or representations as to any matter within its jurisdiction.

INSTRUCTIONS

1. This certification is made under the provisions of 43 U.S.C. § 1744 and 30 U.S.C. §28-28k and the regulations thereunder (43 CFR Part 3830).
2. The claimant(s) must fill in the dates in paragraph 1 for the beginning and ending of the assessment year for which this waiver is sought.
3. The claimant(s) must fill in the date in paragraph 2 for the beginning of the assessment year for which this waiver is sought.
4. All claim and site names and BLM serial numbers must be listed for the mining claims, mill sites, and tunnel sites for which the waiver is sought.
5. All owners of the mining claims, mill sites, and tunnel sites and their addresses must be given.
6. This waiver form must be signed by all the claimants or their designated agent, in original form. If an agent is designated, a notarized designation of agent, signed by all of the claimants with proper address given, must be submitted with this waiver.
7. This form must be filed no later than September 1st for the upcoming assessment year in the BLM State Office where the mining claims or sites are recorded, or the waiver cannot be granted by the BLM. (Example: To obtain a waiver for the assessment year 2012, which begins on September 1, 2011, you must qualify for and file for a waiver no later than September 1, 2011, in the proper BLM State Office.)
8. For all mining claims which require assessment work, you must record an affidavit of labor on or before the December 30th immediately following the filing of this waiver. For all other mining claims or sites waived, you must record a notice of intent to hold on or before the December 30th immediately following the filing of this waiver.
9. Mill and tunnel sites may also be listed on this waiver and be waived from payment of the maintenance fee. A notice of intent to hold for these sites is required to be filed by the December 30th following the filing of this waiver.

FOR OFFICIAL USE ONLY

UNITED STATES
DEPARTMENT OF THE INTERIOR
BUREAU OF LAND MANAGEMENT

351

FRE

394884
376464
380041
FORM APPROVED
OMB NO. 1004-0114
Expires: January 31, 2020
381023

MAINTENANCE FEE WAIVER CERTIFICATION

SEE INSTRUCTIONS ON PAGE 2

1. This small miner waiver is filed for the assessment year beginning on September 1, 2018 and ending on September 1, 2019.
2. The undersigned and all related parties owned ten or fewer mining claims, mill, or tunnel sites located and maintained on Federal lands in the United States of America on September 1, 2018.
3. The undersigned have performed the assessment work required by law for each mining claim listed prior to filing this waiver and understand that by filing this form, the undersigned must file an affidavit of assessment work with the Bureau of Land Management (BLM) by the December 30th following the filing of this waiver.
4. The undersigned understand that if the assessment work obligation has not yet come due under 30 U.S.C. 28 (for those claims in their first assessment year only), a notice of intent to hold reciting this condition must be recorded by the December 30th following the filing of this waiver.
5. The undersigned understand that mill and tunnel sites may also be listed on this waiver and be waived from payment of the maintenance fee, and that a notice of intent to hold for these sites is required to be filed with the BLM by the December 30th following the filing of this waiver.
6. The undersigned understand and acknowledge that pursuant to 43 U.S.C. 1212 and 18 U.S.C. 1001, the filing or recording of a false, fictitious, or fraudulent document with the BLM may result in a fine of up to \$250,000, a prison term not to exceed five years, or both.
7. The mining claims, mill or tunnel sites for which this waiver from payment of the maintenance fees is requested are:

CLAIM OR SITE NAME	BLM RECORDATION SERIAL NUMBER
1. FRED'S FOLLEY	AMC 39 4884 (913)
2. JUBILATION #5	AMC 376464
3. LOST BEN #1	AMC 380042
4. LOST BEN #2	AMC 381023
5.	
6.	
7.	
8.	
9.	
10.	

The owner(s) (claimants) of the above mining claims and sites are:

Fred Alber
 (Owner's Name - Please Print)
 5350 W. Bell Rd. Ste. C-122 #150
 (Owner's Mailing Address)

Fred Alber
 (Owner's Signature)
 Glendale AZ 85308
 (City) (State) (Zip Code)

Diane Alber
 (Owner's Name - Please Print)
 5350 W. Bell Rd. Ste C-122 #150
 (Owner's Mailing Address)

Diane Alber
 (Owner's Signature)
 Glendale AZ 85308
 (City) (State) (Zip Code)

(Owner's Name - Please Print)
 (Owner's Mailing Address)

(Owner's Signature)
 (City) (State) (Zip Code)

(Owner's Name - Please Print)
 (Owner's Mailing Address)

(Owner's Signature)
 (City) (State) (Zip Code)

(Continued on page 2)

INTER
 SEP 10 2016
 BY: FDS

RECEIVED
 PHOENIX, ARIZONA
 2018 AUG 24 9:25
 BLM AZ STATE OFFICE

(Owner's Name - Please Print)	(Owner's Signature)		
(Owner's Mailing Address)	(City)	(State)	(Zip Code)
(Owner's Name - Please Print)	(Owner's Signature)		
(Owner's Mailing Address)	(City)	(State)	(Zip Code)
(Owner's Name - Please Print)	(Owner's Signature)		
(Owner's Mailing Address)	(City)	(State)	(Zip Code)
(Owner's Name - Please Print)	(Owner's Signature)		
(Owner's Mailing Address)	(City)	(State)	(Zip Code)

18 U.S.C. 1001 and 43 U.S.C. 1212 make it a crime for any person knowingly and willfully to make to any department or agency of the United States any false, fictitious or fraudulent statements or representations as to any matter within its jurisdiction.

INSTRUCTIONS

1. This certification is made under the provisions of 43 U.S.C. § 1744 and 30 U.S.C. §28-28k and the regulations thereunder (43 CFR Part 3830).
2. The claimant(s) must fill in the dates in paragraph 1 for the beginning and ending of the assessment year for which this waiver is sought.
3. The claimant(s) must fill in the date in paragraph 2 for the beginning of the assessment year for which this waiver is sought.
4. All claim and site names and BLM serial numbers must be listed for the mining claims, mill sites, and tunnel sites for which the waiver is sought.
5. All owners of the mining claims, mill sites, and tunnel sites and their addresses must be given.
6. This waiver form must be signed by all the claimants or their designated agent, in original form. If an agent is designated, a notarized designation of agent, signed by all of the claimants with proper address given, must be submitted with this waiver.
7. This form must be filed no later than September 1st for the upcoming assessment year in the BLM State Office where the mining claims or sites are recorded, or the waiver cannot be granted by the BLM. (Example: To obtain a waiver for the assessment year 2012, which begins on September 1, 2011, you must qualify for and file for a waiver no later than September 1, 2011, in the proper BLM State Office.)
8. For all mining claims which require assessment work, you must record an affidavit of labor on or before the December 30th immediately following the filing of this waiver. For all other mining claims or sites waived, you must record a notice of intent to hold on or before the December 30th immediately following the filing of this waiver.
9. Mill and tunnel sites may also be listed on this waiver and be waived from payment of the maintenance fee. A notice of intent to hold for these sites is required to be filed by the December 30th following the filing of this waiver.

FOR OFFICIAL USE ONLY

When Recorded Return ment to:

Fred Alber
5350 W. Bell Rd. Ste C-122 #150
Glendale, AZ 85308

AMC 376464
380041
~~380041~~
381023
394884

Check here is this is a change of address.

Telephone: 602-749-5293

E-mail address: _____

AFFIDAVIT OF PERFORMANCE OF ANNUAL WORK

1. State of Arizona, County of Maricopa and Yavapai ss:

2. I (Name) Fred Alber

3. Reside at (Address) 5350 W. Bell Rd.
Suite C-122 #150

City Glendale County Maricopa

BLM
Date
Stamp

State AZ Zip 85308 being duly sworn, depose and say that I am a citizen of the United States, more than eighteen years of age, and that all of the facts set forth in this affidavit, subject to the provisions and penalties of 18 U.S.C. 1001 pertaining to the filing of false, fictitious, or fraudulent statements with the United States, are true and correct according to the best of my knowledge, information and belief.

4. Owner's name and address (If not shown in Items 1-3 above). _____

5. That I am personally acquainted with the mining claim(s). The work and improvements were made by and at the expense of the owner(s) of said claim(s). Said contiguous group of claims, listed on this document, are situated in the

San Domingo (optional) Mining District; Maricopa and Yavapai County, Arizona.

Line No.	AMC NUMBER	CLAIM/SITE NAME	COUNTY RECORDER DATA (If available)	TWP	RNG	SEC
1	394884	Fred's Folley		7N	3W	7
2						
3						
4						
5						
6						

PHOENIX, ARIZONA
2018 AUG 24 A 9:25
RECEIVED
M & Z STATE OFFICE

ENTERED
AUG 30 2018
BY: [Signature]

When Recorded Return Document to:

Fred Alber
5350 W. Bell Rd. Ste C-122 #150
Glendale, AZ 85308

Check here is this is a change of address.

Telephone: 602-749-5293

E-mail address: _____

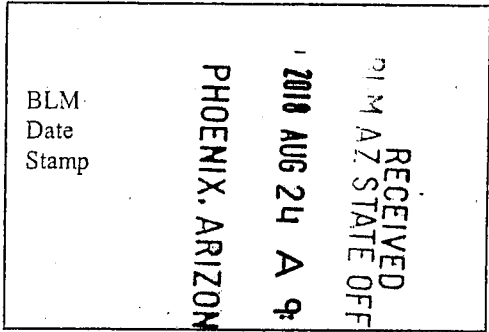
AFFIDAVIT OF PERFORMANCE OF ANNUAL WORK

1. State of Arizona, County of Yavapai ss:

2. I (Name) Fred Alber

3. Reside at (Address) 5350 W. Bell Rd.
Suite C-122 #150

City Glendale County Maricopa



State AZ Zip 85308 being duly sworn, depose and say that I am a citizen of the United States, more than eighteen years of age, and that all of the facts set forth in this affidavit, subject to the provisions and penalties of 18 U.S.C. 1001 pertaining to the filing of false, fictitious, or fraudulent statements with the United States, are true and correct according to the best of my knowledge, information and belief.

4. Owner's name and address (If not shown in Items 1-3 above). _____

5. That I am personally acquainted with the mining claim(s). The work and improvements were made by and at the expense of the owner(s) of said claim(s). Said contiguous group of claims, listed on this document, are situated in the

San Domingo (optional) Mining District; Yavapai County, Arizona.

Line No.	AMC NUMBER	CLAIM/SITE NAME	COUNTY RECORDER DATA (If available)	TWP	RNG	SEC
1	380042	Lost Ben #1		7N	4W	1
2						
3						
4						
5						
6						

When Recorded Return ment to:

Fred Alber
5350 W. Bell Rd. Ste C-122 #150

Check here is this is a change of address.

Telephone: 602-749-5293

E-mail address: _____

AFFIDAVIT OF PERFORMANCE OF ANNUAL WORK

1. State of Arizona, County of Maricopa and Yavapai ss:

2. I (Name) Fred Alber

3. Reside at (Address) 5350 W. Bell Rd.

Suite C-122 #150

City Glendale County Maricopa

RECEIVED
MINING STATE OFFICE
2010 AUG 24 A 9:25
PHOENIX, ARIZONA
BLM
Date
Stamp

State AZ Zip 85308 being duly sworn, depose and say that I am a citizen of the United States, more than eighteen years of age, and that all of the facts set forth in this affidavit, subject to the provisions and penalties of 18 U.S.C. 1001 pertaining to the filing of false, fictitious, or fraudulent statements with the United States, are true and correct according to the best of my knowledge, information and belief.

4. Owner's name and address (If not shown in Items 1-3 above). _____

5. That I am personally acquainted with the mining claim(s). The work and improvements were made by and at the expense of the owner(s) of said claim(s). Said contiguous group of claims, listed on this document, are situated in the

San Domingo (optional) Mining District; Maricopa and Yavapai County, Arizona.

Line No.	AMC NUMBER	CLAIM/SITE NAME	COUNTY RECORDER DATA (If available)	TWP	RNG	SEC
1	381023	Lost Ben #2		7 N	4 W	12
2						
3						
4						
5						
6						

When Recorded Return Document to:

Fred Alber

5350 W. Bell Rd. Ste C.122 #150

Glendale, AZ 85308

Check here is this is a change of address.

Telephone: 602-749-5293

E-mail address: _____

AFFIDAVIT OF PERFORMANCE OF ANNUAL WORK

1. State of Arizona, County of MARICOPA ss:

2. I (Name) FRED ALBER

3. Reside at (Address) 5350 W. Bell Rd.
Ste C.122 #150

City Glendale County Maricopa

RECEIVED
BLM AZ STATE OFFICE
2010 AUG 24 A 9:26
PHOENIX, ARIZONA
BLM
Date
Stamp

State AZ Zip 85308 being duly sworn, depose and say that I am a citizen of the United States, more than eighteen years of age, and that all of the facts set forth in this affidavit, subject to the provisions and penalties of 18 U.S.C. 1001 pertaining to the filing of false, fictitious, or fraudulent statements with the United States, are true and correct according to the best of my knowledge, information and belief.

4. Owner's name and address (if not shown in Items 1-3 above). _____

5. That I am personally acquainted with the mining claim(s). The work and improvements were made by and at the expense of the owner(s) of said claim(s). Said contiguous group of claims, listed on this document, are situated in the

SAN DOMINGO (optional) Mining District; MARICOPA County, Arizona.

Line No.	AMC NUMBER	CLAIM/SITE NAME	COUNTY RECORDER DATA (If available)	TWP	RNG	SEC
1	376464	Jubilation #5		7N	3W	18
2						
3						
4						
5						
6						

United States Department of the Interior

Bureau of Land Management

DIV OF LANDS, MINRLS & ENERGY

ONE N CENTRAL AVE

PHOENIX, AZ 85004 -4427

Phone: 602-417-9200

Receipt

No:

4243424

Transaction #: 4358862	
Date of Transaction: 08/24/2018	
CUSTOMER:	
FRED ALBER 5350 W BELL RD STE C-122 #150 GLENDALE, AZ 85308-3906 US	

LINE #	QTY	DESCRIPTION	REMARKS	UNIT PRICE	TOTAL
1	1.00	LOCATABLE MINERALS / MINING CLAIMS-NOT NEW-UNADJUD, ONE AUTH NO. ONLY / MINING CLAIM MONEY RECEIVED CASES: AMC394884/\$40.00	2018 POL AND WAIVER/4	- n/a -	40.00
TOTAL:					\$40.00

PAYMENT INFORMATION			
1	AMOUNT:	40.00	POSTMARKED: N/A
	TYPE:	CHECK	RECEIVED: 08/24/2018
	CHECK NO:	1996	
	NAME:	ALBER, FRED 5350 W BELL RD STE C-122 #150 GLENDALE AZ 85308-3906 US	

REMARKS

This receipt was generated by the automated BLM Collections and Billing System and is a paper representation of a portion of the official electronic record contained therein.

When Recorded Return Document to:

Fred Alber
5350 W. Bell Rd. Ste C-122 #150
Glendale, AZ 85308

Check here is this is a change of address.

Telephone: 602-749-5293

E-mail address: _____

AFFIDAVIT OF PERFORMANCE OF ANNUAL WORK


1. State of Arizona, County of Yavapai ss:

2. I (Name) Fred Alber

3. Reside at (Address) 5350 W. Bell Rd.

Suite C-122 #150

City Glendale County Maricopa



State AZ Zip 85308 being duly sworn, depose and say that I am a citizen of the United States, more than eighteen years of age, and that all of the facts set forth in this affidavit, subject to the provisions and penalties of 18 U.S.C. 1001 pertaining to the filing of false, fictitious, or fraudulent statements with the United States, are true and correct according to the best of my knowledge, information and belief.

4. Owner's name and address (If not shown in Items 1-3 above). _____

5. That I am personally acquainted with the mining claim(s). The work and improvements were made by and at the expense of the owner(s) of said claim(s). Said contiguous group of claims, listed on this document, are situated in the

San Domingo (optional) Mining District; Yavapai County, Arizona.

Line No.	AMC NUMBER	CLAIM/SITE NAME	COUNTY RECORDER DATA (If available)	TWP	RNG	SEC
1	380042	LOST Ben #1		7N	4W	1
2						
3						
4						
5						
6						

RECEIVED
 APRIL MARIE BULLOCK
 AZ STATE OFFICE
 PHOENIX, ARIZONA
 2018 AUG 24 A 9:25
 BLM
 Date
 Stamp

7						
8						
9						
10						

6. That between the dates starting at 12 o'clock noon on September 1, 20 17 and ending at 12 o'clock noon on September 1, 20 18 at least \$ 100.00 dollars worth of work and improvements were done and performed upon said claim(s) or upon one or more of a contiguous group of claims for the benefit of all, wholly or partly outside of a contiguous group of claims for the benefit of all, not including the location work.

7. That the following persons were employed to perform the work and improvements described herein: myself

8. That the work and improvements performed were: road improvements, mining reclamation

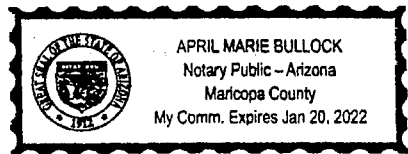
9. Dated: 8/24/18 Signature: Fred ALber

SUBSCRIBED AND SWORN TO before me, a Notary Public, this 24 day of August 20 18

By: April Marie Bullock

Notary Public April Marie Bullock

My Commission Expires Jan 20, 2022



Bureau of Land Management
 Arizona State Office
www.blm.gov/az

No. of Claims: 1 x \$10 = 10
 Check No.: _____ Init. PER
 Receipt No.: 4243424
 For BLM Use Only

When Recorded Return ment to:

Fred Alber
5350 W. Bell Rd. Ste C-122 #150
Glendale, AZ 85308

Check here is this is a change of address.

Telephone: 602-749-5293

E-mail address: _____

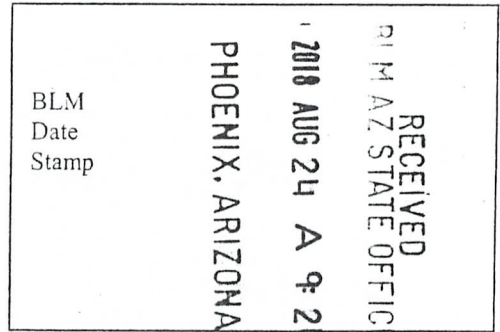
AFFIDAVIT OF PERFORMANCE OF ANNUAL WORK

1. State of Arizona, County of MARICOPA ss:

2. I (Name) FRED ALBER

3. Reside at (Address) 5350 W. Bell Rd.
Ste C-122 #150

City Glendale County Maricopa



State AZ Zip 85308 being duly sworn, depose and say that I am a citizen of the United States, more than eighteen years of age, and that all of the facts set forth in this affidavit, subject to the provisions and penalties of 18 U.S.C. 1001 pertaining to the filing of false, fictitious, or fraudulent statements with the United States, are true and correct according to the best of my knowledge, information and belief.

4. Owner's name and address (If not shown in Items 1-3 above). _____

5. That I am personally acquainted with the mining claim(s). The work and improvements were made by and at the expense of the owner(s) of said claim(s). Said contiguous group of claims, listed on this document, are situated in the

SAN DOMINGO (optional) Mining District; MARICOPA County, Arizona.

Line No.	AMC NUMBER	CLAIM/SITE NAME	COUNTY RECORDER DATA (If available)	TWP	RNG	SEC
1	376464	Jubilation #5		7N	3W	18
2						
3						
4						
5						
6						

RECEIVED
 9:11 AM AZ STATE OFFICE
 2018 AUG 24 A 9:26
 PHOENIX, ARIZONA
 BLM
 Date
 Stamp

7					
8					
9					
10					

6. That between the dates starting at 12 o'clock noon on September 1, 20 17 and ending at 12 o'clock noon on September 1, 20 18 at least \$ 100.00 dollars worth of work and improvements were done and performed upon said claim(s) or upon one or more of a contiguous group of claims for the benefit of all, wholly or partly outside of a contiguous group of claims for the benefit of all, not including the location work.

7. That the following persons were employed to perform the work and improvements described herein: myself

8. That the work and improvements performed were: road improvements, reclamation


9. Dated: 8/24/18 Signature: Fred Alber

SUBSCRIBED AND SWORN TO before me, a Notary Public, this 24 day of August 20 18

By: April Marie Bullock

Notary Public April Marie Bullock

My Commission Expires Jan 20, 2022



Bureau of Land Management
 Arizona State Office
www.blm.gov/az

No. of Claims: 1 x \$10 = 10
 Check No.: _____ Init. FER
 Receipt No.: 4243474
 For BLM Use Only

When Recorded Return Document sent to:

Fred Alber
5350 W. Bell Rd. Ste C-122 #150

Check here if this is a change of address.

Telephone: 602-749-5293

E-mail address: _____

AFFIDAVIT OF PERFORMANCE OF ANNUAL WORK

1. State of Arizona, County of Maricopa and Yavapai ss:

2. I (Name) Fred Alber

3. Reside at (Address) 5350 W. Bell Rd.
Suite C-122 #150

City Glendale County Maricopa

RECEIVED
AZ STATE OFFICE
2010 AUG 24 A 9:25
PHOENIX, ARIZONA
BLM
Date
Stamp

State AZ Zip 85308 being duly sworn, depose and say that I am a citizen of the United States, more than eighteen years of age, and that all of the facts set forth in this affidavit, subject to the provisions and penalties of 18 U.S.C. 1001 pertaining to the filing of false, fictitious, or fraudulent statements with the United States, are true and correct according to the best of my knowledge, information and belief.

4. Owner's name and address (If not shown in Items 1-3 above). _____

5. That I am personally acquainted with the mining claim(s). The work and improvements were made by and at the expense of the owner(s) of said claim(s). Said contiguous group of claims, listed on this document, are situated in the

San Domingo (optional) Mining District; Maricopa and Yavapai County, Arizona.

Line No.	AMC NUMBER	CLAIM/SITE NAME	COUNTY RECORDER DATA (If available)	TWP	RNG	SEC
1	381023	Lost Ben #2		7N	4W	12
2						
3						
4						
5						
6						

RECEIVED
 P. M. AZ STATE OFFICE
 2018 AUG 24 A 9:28
 PHOENIX, ARIZONA
 BLM
 Date
 Stamp

7						
8						
9						
10						

6. That between the dates starting at 12 o'clock noon on September 1, 20 17 and ending at 12 o'clock noon on September 1, 20 18 at least \$ 100.00 dollars worth of work and improvements were done and performed upon said claim(s) or upon one or more of a contiguous group of claims for the benefit of all, wholly or partly outside of a contiguous group of claims for the benefit of all, not including the location work.

7. That the following persons were employed to perform the work and improvements described herein: _____
myself

8. That the work and improvements performed were: _____
road improvements, mining reclamation


9. Dated: 8/24/18 Signature: Fred Alber

SUBSCRIBED AND SWORN TO before me, a Notary Public, this 24 day of August 20 18

By: April Marie Bullock

Notary Public April Marie Bullock

My Commission Expires Jan 20, 2022



Bureau of Land Management
 Arizona State Office
www.blm.gov/az

No. of Claims: 1 x \$10 = 10
 Check No.: _____ Init. PER
 Receipt No.: 4243424
 For BLM Use Only

AMC 394884

376464

380041

FORM APPROVED 381023

OMB NO. 1004-0114

Expires: October 31, 2016

UNITED STATES
DEPARTMENT OF THE INTERIOR
BUREAU OF LAND MANAGEMENT

345

MAINTENANCE FEE WAIVER CERTIFICATION

SEE INSTRUCTIONS ON PAGE 2

- This small miner waiver is filed for the assessment year beginning on September 1, 2017 and ending on September 1, 2018.
- The undersigned and all related parties owned ten or fewer mining claims, mill, or tunnel sites located and maintained on Federal lands in the United States of America on September 1, 2017.
- The undersigned have performed the assessment work required by law for each mining claim listed prior to filing this waiver and understand that by filing this form, the undersigned must file an affidavit of assessment work with the Bureau of Land Management (BLM) by the December 30th following the filing of this waiver.
- The undersigned understand that if the assessment work obligation has not yet come due under 30 U.S.C. 28 (for those claims in their first assessment year only), a notice of intent to hold reciting this condition must be recorded by the December 30th following the filing of this waiver.
- The undersigned understand that mill and tunnel sites may also be listed on this waiver and be waived from payment of the maintenance fee, and that a notice of intent to hold for these sites is required to be filed with the BLM by the December 30th following the filing of this waiver.
- The undersigned understand and acknowledge that pursuant to 43 U.S.C. 1212 and 18 U.S.C. 1001, the filing or recording of a false, fictitious, or fraudulent document with the BLM may result in a fine of up to \$250,000, a prison term not to exceed five years, or both.
- The mining claims, mill or tunnel sites for which this waiver from payment of the maintenance fees is requested are:

CLAIM OR SITE NAME	BLM RECORDATION SERIAL NUMBER
1. FRED'S FOLLEY	✓ AMC 394884
2. JUBILATION #5	AMC 376464
3. LOST BEN #1	AMC 380042
4. LOST BEN #2	AMC 381023
5.	
6.	
7.	
8.	
9.	
10.	

The owner(s) (claimants) of the above mining claims and sites are:

FRED ALBER

(Owner's Name - Please Print)

5350 W. BELL RD. STE C-122 #150

(Owner's Mailing Address)

Fred Alber

(Owner's Signature)

GLENDALE

(City)

AZ

(State)

85308

(Zip Code)

DIANE ALBER

(Owner's Name - Please Print)

5350 W. BELL RD. STE C-122 #150

(Owner's Mailing Address)

Diane Alber

(Owner's Signature)

GLENDALE

(City)

AZ

(State)

85308

(Zip Code)

(Owner's Name - Please Print)

(Owner's Signature)

(Owner's Mailing Address)

PHOENIX, ARIZONA

(City)

(State)

(Zip Code)

(Owner's Name - Please Print)

(Owner's Signature)

(Owner's Mailing Address)

2017 AUG 24 P 1:38

RECEIVED
BLM AZ STATE OFFICE

(City)

(State)

(Zip Code)

482
INTERIOR
BY: [Signature]

NW
K

(Owner's Name - Please Print)	(Owner's Signature)		
(Owner's Mailing Address)	(City)	(State)	(Zip Code)
(Owner's Name - Please Print)	(Owner's Signature)		
(Owner's Mailing Address)	(City)	(State)	(Zip Code)
(Owner's Name - Please Print)	(Owner's Signature)		
(Owner's Mailing Address)	(City)	(State)	(Zip Code)
(Owner's Name - Please Print)	(Owner's Signature)		
(Owner's Mailing Address)	(City)	(State)	(Zip Code)

18 U.S.C. 1001 and 43 U.S.C. 1212 make it a crime for any person knowingly and willfully to make to any department or agency of the United States any false, fictitious or fraudulent statements or representations as to any matter within its jurisdiction.

INSTRUCTIONS

1. This certification is made under the provisions of 43 U.S.C. § 1744 and 30 U.S.C. §28-28k and the regulations thereunder (43 CFR Part 3830).
2. The claimant(s) must fill in the dates in paragraph 1 for the beginning and ending of the assessment year for which this waiver is sought.
3. The claimant(s) must fill in the date in paragraph 2 for the beginning of the assessment year for which this waiver is sought.
4. All claim and site names and BLM serial numbers must be listed for the mining claims, mill sites, and tunnel sites for which the waiver is sought.
5. All owners of the mining claims, mill sites, and tunnel sites and their addresses must be given.
6. This waiver form must be signed by all the claimants or their designated agent, in original form. If an agent is designated, a notarized designation of agent, signed by all of the claimants with proper address given, must be submitted with this waiver.
7. This form must be filed no later than September 1st for the upcoming assessment year in the BLM State Office where the mining claims or sites are recorded, or the waiver cannot be granted by the BLM. (Example: To obtain a waiver for the assessment year 2012, which begins on September 1, 2011, you must qualify for and file for a waiver no later than September 1, 2011, in the proper BLM State Office.)
8. For all mining claims which require assessment work, you must record an affidavit of labor on or before the December 30th immediately following the filing of this waiver. For all other mining claims or sites waived, you must record a notice of intent to hold on or before the December 30th immediately following the filing of this waiver.
9. Mill and tunnel sites may also be listed on this waiver and be waived from payment of the maintenance fee. A notice of intent to hold for these sites is required to be filed by the December 30th following the filing of this waiver.

FOR OFFICIAL USE ONLY

RECEIVED
BLM ARIZONA STATE OFFICE
2011 AUG 24 P 1:38
PHOENIX, ARIZONA

Return Document to:
FRED ALBER
5350 W. BELL STE C-122 #150
GLENDALE, AZ 85308

AMC 376464
 380041
 381023
 394884

Check here is this is a change of address.
 Telephone: 602-749-5293
 E-mail address: _____

AFFIDAVIT OF PERFORMANCE OF ANNUAL WORK

1. State of Arizona, County of MARICOPA and YAVAPAI ss:
 2. I (Name) FRED ALBER
 3. Reside at (Address) 5350 W. BELL RD.
SUITE C-122 #150
 City GLENDALE County MARICOPA

RECEIVED
 MARICOPA STATE OFFICE
 2011 AUG 24 P 1:39
 PHOENIX, ARIZONA
 BLM
 Date
 Stamp

State AZ Zip 85308 being duly sworn, depose and say that I am a citizen of the United States, more than eighteen years of age, and that all of the facts set forth in this affidavit, subject to the provisions and penalties of 18 U.S.C. 1001 pertaining to the filing of false, fictitious, or fraudulent statements with the United States, are true and correct according to the best of my knowledge, information and belief.
 4. Owner's name and address (if not shown in Items 1-3 above). _____

5. That I am personally acquainted with the mining claim(s). The work and improvements were made by and at the expense of the owner(s) of said claim(s). Said contiguous group of claims, listed on this document, are situated in the SAN DOMINGO (optional) Mining District; MARICOPA and YAVAPAI County, Arizona.

Line No.	AMC NUMBER	CLAIM/SITE NAME	COUNTY RECORDER DATA (if available)	TWP	RNG	SEC
1	394884	FRED'S FOLLEY		7N	3W	7
2						
3						
4						
5						
6						

ENTERED
 AUG 25 2017
 BY: [Signature]

RECEIVED
 ARIZONA STATE OFFICE
 2017 AUG 24 P 1:39
 PHOENIX, ARIZONA

BLM
 Date
 Stamp

7						
8						
9						
10						

6. That between the dates starting at 12 o'clock noon on September 1, 20 16 and ending at 12 o'clock noon on September 1, 20 17 at least \$ 100,00 dollars worth of work and improvements were done and performed upon said claim(s) or upon one or more of a contiguous group of claims for the benefit of all, wholly or partly outside of a contiguous group of claims for the benefit of all, not including the location work.

7. That the following persons were employed to perform the work and improvements described herein: _____

MYSELF

8. That the work and improvements performed were: _____

ROAD IMPROVEMENTS, MINING RECLAMATION

9. Dated: 8/24/17 Signature: Fred Alber

SUBSCRIBED AND SWORN TO before me, a Notary Public, this 24th day of August 20 17

By: Fred Alber


Notary Public Monica Garcia

My Commission Expires Aug 8, 2018

Bureau of Land Management
 Arizona State Office
www.blm.gov/az

No. of Claims: 1 x \$10 = 10.00
 Check No.: _____ Init. AK
 Receipt No.: 3956117
 For BLM Use Only

Form: MCF108
 Revised July 2014
 Page 2 of 2



This form is available from the Arizona Geological Survey and may be reproduced.

Fred Alber
5350 W. Bell Ste C-122 #150
Glendale, AZ 85308

Check here is this is a change of address.

Telephone: 602 - 749 - 5293

E-mail address: _____

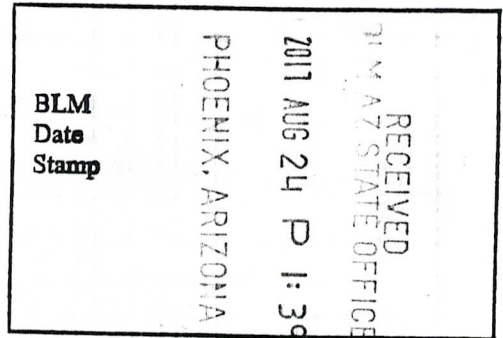
AFFIDAVIT OF PERFORMANCE OF ANNUAL WORK

1. State of Arizona, County of MARICOPA ss:

2. I (Name) FRED ALBER

3. Reside at (Address) 5350 W. BELL RD
SUITE C-122 #150

City GLENDALÉ County MARICOPA



State AZ Zip 85308 being duly sworn, depose and say that I am a citizen of the United States, more than eighteen years of age, and that all of the facts set forth in this affidavit, subject to the provisions and penalties of 18 U.S.C. 1001 pertaining to the filing of false, fictitious, or fraudulent statements with the United States, are true and correct according to the best of my knowledge, information and belief.

4. Owner's name and address (if not shown in items 1-3 above). _____

5. That I am personally acquainted with the mining claim(s). The work and improvements were made by and at the expense of the owner(s) of said claim(s). Said contiguous group of claims, listed on this document, are situated in the

SAN DOMINGO (optional) Mining District; MARICOPA County, Arizona.

Line No.	AMC NUMBER	CLAIM/SITE NAME	COUNTY RECORDER DATA (If available)	TWP	RNG	SEC
1	376464	JUBILATION #5		7N	3W	18
2						
3						
4						
5						
6						

RECEIVED
 BLM ARIZONA STATE OFFICE
 PHOENIX, ARIZONA
 2017 AUG 24 P 1:39
 BLM
 Date
 Stamp

7						
8						
9						
10						

6. That between the dates starting at 12 o'clock noon on September 1, 20 16 and ending at 12 o'clock noon on September 1, 20 17 at least \$ 100.00 dollars worth of work and improvements were done and performed upon said claim(s) or upon one or more of a contiguous group of claims for the benefit of all, wholly or partly outside of a contiguous group of claims for the benefit of all, not including the location work.

7. That the following persons were employed to perform the work and improvements described herein: _____

MYSELF

8. That the work and improvements performed were: _____

ROAD IMPROVEMENTS, RECLAMATION

9. Dated: 8/24/17 Signature: Fred Alber

SUBSCRIBED AND SWORN TO before me, a Notary Public, this 24th day of August 20 17

By: FRED ALBER

Notary Public Monica Garcia

My Commission Expires Aug 8, 2018

Bureau of Land Management
 Arizona State Office
www.blm.gov/az

No. of Claims: 1 x \$10 = 10.00
 Check No.: _____ Init. ERG
 Receipt No.: _____
 For BLM Use Only



Form: MCF108
 Revised July 2014
 Page 2 of 2

FRED ALBER
 5350 W. BELL RD STE C-122 #150
 GLENDALE AZ 85308

Check here is this is a change of address.

Telephone: 602-749-5293

E-mail address: _____

AFFIDAVIT OF PERFORMANCE OF ANNUAL WORK

1. State of Arizona, County of YAVAPAI ss:

2. I (Name) FRED ALBER

3. Reside at (Address) 5350 W. BELL RD.

SUITE C-122 #150

City GLENDALE County MARICOPA

State AZ Zip 85308 being duly sworn, depose and say that I am a citizen of the United States, more than eighteen years of age, and that all of the facts set forth in this affidavit, subject to the provisions and penalties of 18 U.S.C. 1001 pertaining to the filing of false, fictitious, or fraudulent statements with the United States, are true and correct according to the best of my knowledge, information and belief.

4. Owner's name and address (if not shown in Items 1-3 above). _____

5. That I am personally acquainted with the mining claim(s). The work and improvements were made by and at the expense of the owner(s) of said claim(s). Said contiguous group of claims, listed on this document, are situated in the

SAN DOMINGO (optional) Mining District; YAVAPAI County, Arizona.

RECEIVED
 MAR 17 STATE OFFICE
 2017 AUG 24 P 1:39
 PHOENIX, ARIZONA
 BLM
 Date
 Stamp

Line No.	AMC NUMBER	CLAIM/SITE NAME	COUNTY RECORDER DATA (if available)	TWP	RNG	SEC
1	380042	LOST BEN #1		7N	4W	1
2						
3						
4						
5						
6						

RECEIVED
 MARICOPA COUNTY STATE OFFICE
 PHOENIX, ARIZONA
 2017 AUG 24 P 1:39
 BLM
 Date
 Stamp

7						
8						
9						
10						

6. That between the dates starting at 12 o'clock noon on September 1, 20 16 and ending at 12 o'clock noon on September 1, 20 17 at least \$ 100.00 dollars worth of work and improvements were done and performed upon said claim(s) or upon one or more of a contiguous group of claims for the benefit of all, wholly or partly outside of a contiguous group of claims for the benefit of all, not including the location work.

7. That the following persons were employed to perform the work and improvements described herein: _____
MYSELF

8. That the work and improvements performed were: _____
ROAD IMPROVEMENTS, MINING RECLAMATION

9. Dated: 8/24/17 Signature: Fred Alber

SUBSCRIBED AND SWORN TO before me, a Notary Public, this 24th day of August 20 17

By: FRED ALBER

Notary Public Monica Garcia

My Commission Expires Aug 8, 2018

Bureau of Land Management
 Arizona State Office
www.blm.gov/az

No. of Claims: 1 x \$10 = 10.00
 Check No.: _____ Init. FA
 Receipt No.: _____
 For BLM Use Only

 MONICA GARCIA
 Notary Public - Arizona
 Maricopa County
 My Comm. Expires Aug 8, 2018

Form: MCF108
 Revised July 2014
 Page 2 of 2

FROM: FRED ALBER
5350 W. BELL RD. STE C-122 #150
GLENDALE, AZ 85308

Check here is this is a change of address.
 Telephone: 602-749-5293
 E-mail address: _____

AFFIDAVIT OF PERFORMANCE OF ANNUAL WORK

1. State of Arizona, County of MARICOPA and YAVAPAI ss:
 2. I (Name) FRED ALBER
 3. Reside at (Address) 5350 W. BELL RD.
SUITE C-122 #150
 City GLENDALE County MARICOPA

RECEIVED
 MARICOPA STATE OFFICE
 2017 AUG 24 P 1:39
 PHOENIX, ARIZONA
 BLM
 Date
 Stamp

State AZ Zip 85308 being duly sworn, depose and say that I am a citizen of the United States, more than eighteen years of age, and that all of the facts set forth in this affidavit, subject to the provisions and penalties of 18 U.S.C. 1001 pertaining to the filing of false, fictitious, or fraudulent statements with the United States, are true and correct according to the best of my knowledge, information and belief.
 4. Owner's name and address (if not shown in Items 1-3 above). _____

5. That I am personally acquainted with the mining claim(s). The work and improvements were made by and at the expense of the owner(s) of said claim(s). Said contiguous group of claims, listed on this document, are situated in the SAN DOMINGO (optional) Mining District; MARICOPA and YAVAPAI County, Arizona.

Line No.	AMC NUMBER	CLAIM/SITE NAME	COUNTY RECORDER DATA (if available)	TWP	RNG	SEC
1	381023	LOST BEN #2		7N	4W	12
2						
3						
4						
5						
6						

RECEIVED
ARIZONA STATE OFFICE
2011 AUG 24 P 1:39
PHOENIX, ARIZONA
BLM
Date
Stamp

7						
8						
9						
10						

6. That between the dates starting at 12 o'clock noon on September 1, 20 16 and ending at 12 o'clock noon on September 1, 20 17 at least \$ 100.00 dollars worth of work and improvements were done and performed upon said claim(s) or upon one or more of a contiguous group of claims for the benefit of all, wholly or partly outside of a contiguous group of claims for the benefit of all, not including the location work.

7. That the following persons were employed to perform the work and improvements described herein: _____
MYSELF

8. That the work and improvements performed were: _____
ROAD IMPROVEMENTS, MINING RECLAMATION

9. Dated: 8/24/17 Signature: Fred Alber

SUBSCRIBED AND SWORN TO before me, a Notary Public, this 24th day of August 20 17

By: Fred Alber


Notary Public Monica Garcia

My Commission Expires Aug 18, 2018

Bureau of Land Management
Arizona State Office
www.blm.gov/az

No. of Claims: 1 x \$10 = 10.00
Check No.: _____ Init. EA
Receipt No.: _____
For BLM Use Only

Form: MCF108
Revised July 2014
Page 2 of 2



United States Department of the Interior
Bureau of Land Management
 DIV OF LANDS, MINRLS & ENERGY
 ONE N CENTRAL AVE
 PHOENIX, AZ 85004 -4427
 Phone: 602-417-9200

Receipt

No: 3956117

Transaction #: 4065899	
Date of Transaction: 08/24/2017	
CUSTOMER:	
	FRED ALBER 5350 W BELL RD STE C-122 #150 GLENDALE, AZ 85308-3906 US

LINE #	QTY	DESCRIPTION	REMARKS	UNIT PRICE	TOTAL
1	1.00	LOCATABLE MINERALS / MINING CLAIMS- NOT NEW-UNADJUD, ONE AUTH NO. ONLY / MINING CLAIM MONEY RECEIVED CASES: AMC394884/\$40.00	2017 POL & 2018 WAIV (4)	- n/a -	40.00
TOTAL:					\$40.00

PAYMENT INFORMATION			
1	AMOUNT:	40.00	POSTMARKED: N/A
	TYPE:	CHECK	RECEIVED: 08/24/2017
	CHECK NO:	1910	
	NAME:	ALBER, FRED 5350 W BELL RD STE C-122 #150 GLENDALE AZ 85308-3906 US	

REMARKS

This receipt was generated by the automated BLM Collections and Billing System and is a paper representation of a portion of the official electronic record contained therein.

When Recorded Return Document to:

FRED ALBER
5350 W. BELL RD. STE. C-122 #150
GLENDALE, AZ 85308

376464
380041
381023
394884

Check here is this is a change of address.

Telephone: 602-749-5293

E-mail address: _____

AFFIDAVIT OF PERFORMANCE OF ANNUAL WORK

1. State of Arizona, County of MARICOPA ss:
2. I (Name) FRED ALBER
3. Reside at (Address) 5350 W. BELL RD.
SUITE C-122 #150
City GLENDALE County MARICOPA

RECEIVED
BLM AZ STATE OFFICE
2016 AUG 24 P 12: 01
PHOENIX, ARIZONA
BLM
Date Stamp

State AZ Zip 85308 being duly sworn, depose and say that I am a citizen of the United States, more than eighteen years of age, and that all of the facts set forth in this affidavit, subject to the provisions and penalties of 18 U.S.C. 1001 pertaining to the filing of false, fictitious, or fraudulent statements with the United States, are true and correct according to the best of my knowledge, information and belief.

4. Owner's name and address (If not shown in Items 1-3 above). _____

5. That I am personally acquainted with the mining claim(s). The work and improvements were made by and at the expense of the owner(s) of said claim(s). Said contiguous group of claims, listed on this document, are situated in the SAN DOMINGO (optional) Mining District; MARICOPA County, Arizona.

Line No.	AMC NUMBER	CLAIM/SITE NAME	COUNTY RECORDER DATA (If available)	TWP	RNG	SEC
1	376464	JUBILATION #5		7N	3W	18
2						
3						
4						
5						
6						

RECEIVED
BLM AZ STATE OFFICE
PHOENIX, ARIZONA
2016 AUG 24 P 12: 07

BLM
Date
Stamp

7						
8						
9						
10						

6. That between the dates starting at 12 o'clock noon on September 1, 20 15 and ending at 12 o'clock noon on September 1, 20 16 at least \$ 100.00 dollars worth of work and improvements were done and performed upon said claim(s) or upon one or more of a contiguous group of claims for the benefit of all, wholly or partly outside of a contiguous group of claims for the benefit of all, not including the location work.

7. That the following persons were employed to perform the work and improvements described herein: _____
MYSELF

8. That the work and improvements performed were: _____
ROAD IMPROVEMENTS, RECLAMATION

9. Dated: 8-24-16 Signature: Fred Alber

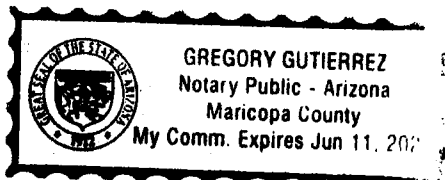
SUBSCRIBED AND SWORN TO before me, a Notary Public, this 24 day of August 20 16

By: Gregory Gutierrez

Notary Public Arizona

My Commission Expires June 11, 2020

Bureau of Land Management
Arizona State Office
www.az.blm.gov



No. of Claims: 4 x \$10 = 40
Check No.: 1700 Init. YMC
Receipt No.: 3639380
For BLM Use Only

Form: MCF108
Revised Jan. 2006
Page 2 of 2

Gregory Gutierrez

When Recorded Return Document to:

FRED ALBER
5350 W. BELL RD. STE. C-122 #150
GLENDALÉ, AZ 85308

Check here is this is a change of address.

Telephone: 602-749-5293

E-mail address: _____

AFFIDAVIT OF PERFORMANCE OF ANNUAL WORK

1. State of Arizona, County of YAVAPAI ss:

2. I (Name) FRED ALBER

3. Reside at (Address) 5350 W. BELL RD.
SUITE C-122 #150

City GLENDALÉ County MARICOPA

RECEIVED BLM AZ STATE OFFICE PHOENIX, ARIZONA 2016 AUG 24 P 12: 01	BLM Date Stamp
---	----------------------

State AZ Zip 85308 being duly sworn, depose and say that I am a citizen of the United States, more than eighteen years of age, and that all of the facts set forth in this affidavit, subject to the provisions and penalties of 18 U.S.C. 1001 pertaining to the filing of false, fictitious, or fraudulent statements with the United States, are true and correct according to the best of my knowledge, information and belief.

4. Owner's name and address (If not shown in Items 1-3 above). _____

5. That I am personally acquainted with the mining claim(s). The work and improvements were made by and at the expense of the owner(s) of said claim(s). Said contiguous group of claims, listed on this document, are situated in the

SAN DOMINGO (optional) Mining District; YAVAPAI County, Arizona.

Line No.	AMC NUMBER	CLAIM/SITE NAME	COUNTY RECORDER DATA (if available)	TWP	RNG	SEC
1	380042	LOST BEN #1		7N	4W	1
2						
3						
4						
5						
6						

RECEIVED
BLM AZ STATE OFFICE
2016 AUG 24 P 12: 01
PHOENIX, ARIZONA

BLM
Date
Stamp

7						
8						
9						
10						

6. That between the dates starting at 12 o'clock noon on September 1, 20 15 and ending at 12 o'clock noon on September 1, 20 16 at least \$ 100.00 dollars worth of work and improvements were done and performed upon said claim(s) or upon one or more of a contiguous group of claims for the benefit of all, wholly or partly outside of a contiguous group of claims for the benefit of all, not including the location work.

7. That the following persons were employed to perform the work and improvements described herein: _____
MYSELF

8. That the work and improvements performed were: _____
ROAD IMPROVEMENTS, MINING RECLAMATION

9. Dated: 8-24-16 Signature: Fred Alber

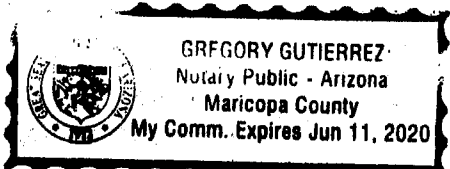
SUBSCRIBED AND SWORN TO before me, a Notary Public, this 24 day of August 20 16

By: Gregory Gutierrez

Notary Public Arizona

My Commission Expires June 11, 2020

Bureau of Land Management
Arizona State Office
www.az.blm.gov



No. of Claims: _____ x \$10 = _____
 Check No.: _____ Init. _____
 Receipt No.: _____
 For BLM Use Only

Form: MCF108
Revised Jan. 2006
Page 2 of 2

When Recorded Return Document to:

FRED ALBER
5350 WEST BELL RD. SUITE C-122 #150
GLENDALE ARIZONA 85308

Check here is this is a change of address.

Telephone: 602-749-5293

E-mail address: _____

AFFIDAVIT OF PERFORMANCE OF ANNUAL WORK

1. State of Arizona, County of MARICOPA AND YAVAPAI ss:

2. I (Name) FRED ALBER

3. Reside at (Address) 5350 WEST BELL RD.

SUITE C-122 #150

City GLENDALE County MARICOPA

BLM
Date
Stamp

RECEIVED
BLM AZ STATE OFFICE
2016 AUG 24 P 12:01
PHOENIX, ARIZONA

State AZ Zip 85308 being duly sworn, depose and say that I am a citizen of the United States, more than eighteen years of age, and that all of the facts set forth in this affidavit, subject to the provisions and penalties of 18 U.S.C. 1001 pertaining to the filing of false, fictitious, or fraudulent statements with the United States, are true and correct according to the best of my knowledge, information and belief.

4. Owner's name and address (If not shown in Items 1-3 above). _____

5. That I am personally acquainted with the mining claim(s). The work and improvements were made by and at the expense of the owner(s) of said claim(s). Said contiguous group of claims, listed on this document, are situated in the

SAN DOMINGO (optional) Mining District; MARICOPA AND YAVAPAI County, Arizona.

Line No.	AMC NUMBER	CLAIM/SITE NAME	COUNTY RECORDER DATA (if available)	TWP	RNG	SEC
1	381023	LOST BEN #2		7N	4W	12
2						
3						
4						
5						
6						

RECEIVED
BLM AZ STATE OFFICE

2016 AUG 24 P 12: 07
PHOENIX, ARIZONA

BLM
Date
Stamp

7						
8						
9						
10						

6. That between the dates starting at 12 o'clock noon on September 1, 20 15 and ending at 12 o'clock noon on September 1, 20 16 at least \$ 100.00 dollars worth of work and improvements were done and performed upon said claim(s) or upon one or more of a contiguous group of claims for the benefit of all, wholly or partly outside of a contiguous group of claims for the benefit of all, not including the location work.

7. That the following persons were employed to perform the work and improvements described herein: _____
MYSELF

8. That the work and improvements performed were: _____
ROAD IMPROVEMENTS, MINING RECLAMATION

9. Dated: 8-24-16 Signature: Fred Alber


SUBSCRIBED AND SWORN TO before me, a Notary Public, this 24 day of August 20 16

By: Gregory Gutierrez

Notary Public Arizona

My Commission Expires June 11, 2020

Bureau of Land Management
Arizona State Office
www.az.blm.gov



No. of Claims: _____ x \$10 = _____
 Check No.: _____ Init. _____
 Receipt No.: _____
 For BLM Use Only

Form: MCF108
Revised Jan. 2006
Page 2 of 2

Gregory Gutierrez

When Recorded Return Document to:

FRED ALBER
5350 W. BELL RD. STE. C-122 #150
GLENDALÉ, AZ 85308

Check here if this is a change of address.

Telephone: 602-749-5293

E-mail address: _____

AFFIDAVIT OF PERFORMANCE OF ANNUAL WORK

1. State of Arizona, County of MARICOPA AND YAVAPAI ss:

2. I (Name) FRED ALBER

3. Reside at (Address) 5350 W. BELL RD.
SUITE C-122 #150

City GLENDALÉ County MARICOPA

RECEIVED
BLM AZ STATE OFFICE
2016 AUG 24 P 12: 07
PHOENIX, ARIZONA
BLM
Date
Stamp

State AZ Zip 85308 being duly sworn, depose and say that I am a citizen of the United States, more than eighteen years of age, and that all of the facts set forth in this affidavit, subject to the provisions and penalties of 18 U.S.C. 1001 pertaining to the filing of false, fictitious, or fraudulent statements with the United States, are true and correct according to the best of my knowledge, information and belief.

4. Owner's name and address (if not shown in Items 1-3 above). _____

5. That I am personally acquainted with the mining claim(s). The work and improvements were made by and at the expense of the owner(s) of said claim(s). Said contiguous group of claims, listed on this document, are situated in the

SAN DOMINGO (optional) Mining District; MARICOPA AND YAVAPAI County, Arizona.

Line No.	AMC NUMBER	CLAIM/SITE NAME	COUNTY RECORDER DATA (If available)	TWP	RNG	SEC
1	394884	FRED'S FOLLEY		7N	3W	7
2						
3						
4						
5						
6						

RECEIVED
BLM AZ STATE OFFICE
2016 AUG 24 P 12: 01
PHOENIX, ARIZONA

BLM
Date
Stamp

7					
8					
9					
10					

6. That between the dates starting at 12 o'clock noon on September 1, 20 15 and ending at 12 o'clock noon on September 1, 20 16 at least \$ 100.00 dollars worth of work and improvements were done and performed upon said claim(s) or upon one or more of a contiguous group of claims for the benefit of all, wholly or partly outside of a contiguous group of claims for the benefit of all, not including the location work.

7. That the following persons were employed to perform the work and improvements described herein: _____
MYSELF

8. That the work and improvements performed were: _____
ROAD IMPROVEMENTS, MINING RECLAMATION

9. Dated: 8-24-16 Signature: Fred Alber

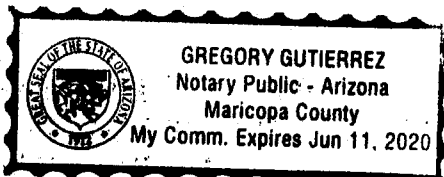
SUBSCRIBED AND SWORN TO before me, a Notary Public, this 24 day of August 20 16

By: Gregory Gutierrez

Notary Public Arizona

My Commission Expires June 11, 2020

Bureau of Land Management
Arizona State Office
www.az.blm.gov



No. of Claims: _____ x \$10 = _____
Check No.: _____ Init. _____
Receipt No.: _____
For BLM Use Only

Form: MCF108
Revised Jan. 2006
Page 2 of 2

United States Department of the Interior
Bureau of Land Management
 DIV OF LANDS, MINRLS & ENERGY
 ONE N CENTRAL AVE
 PHOENIX, AZ 85004 -4427
 Phone: 602-417-9200

Receipt

No: 3639380


Transaction #: 3743305	
Date of Transaction: 08/24/2016	
CUSTOMER:	
FRED ALBER 5350 W BELL RD STE C-122 #150 GLENDALE, AZ 85308-3906 US	

LINE #	QTY	DESCRIPTION	REMARKS	UNIT PRICE	TOTAL
1	1.00	LOCATABLE MINERALS / MINING CLAIMS- NOT NEW-UNADJUD, ONE AUTH NO. ONLY / MINING CLAIM MONEY RECEIVED CASES: AMC376464/\$40.00	POL 2016/4 WAV	- n/a -	40.00
TOTAL:					\$40.00

PAYMENT INFORMATION			
1	AMOUNT:	40.00	POSTMARKED: N/A
	TYPE:	CHECK	RECEIVED: 08/24/2016
	CHECK NO:	1788	
	NAME:	ALBER, MANFRED 5350 W BELL RD STE C-122 #150 GLENDALE AZ 85308-3906 US	

REMARKS

This receipt was generated by the automated BLM Collections and Billing System and is a paper representation of a portion of the official electronic record contained therein.



 ENTERED
 AUG 25 2016
 BY: *[Signature]*

UNITED STATES
DEPARTMENT OF THE INTERIOR
BUREAU OF LAND MANAGEMENT

389

376464 381023
380041 394884

MAINTENANCE FEE WAIVER CERTIFICATION

FORM APPROVED
OMB NO. 1004-0114
Expires: October 31, 2016

SEE INSTRUCTIONS ON PAGE 2

- This small miner waiver is filed for the assessment year beginning on September 1, 2016 and ending on September 1, 2017.
- The undersigned and all related parties owned ten or fewer mining claims, mill, or tunnel sites located and maintained on Federal lands in the United States of America on September 1, 2016.
- The undersigned have performed the assessment work required by law for each mining claim listed prior to filing this waiver and understand that by filing this form, the undersigned must file an affidavit of assessment work with the Bureau of Land Management (BLM) by the December 30th following the filing of this waiver.
- The undersigned understand that if the assessment work obligation has not yet come due under 30 U.S.C. 28 (for those claims in their first assessment year only), a notice of intent to hold reciting this condition must be recorded by the December 30th following the filing of this waiver.
- The undersigned understand that mill and tunnel sites may also be listed on this waiver and be waived from payment of the maintenance fee, and that a notice of intent to hold for these sites is required to be filed with the BLM by the December 30th following the filing of this waiver.
- The undersigned understand and acknowledge that pursuant to 43 U.S.C. 1212 and 18 U.S.C. 1001, the filing or recording of a false, fictitious, or fraudulent document with the BLM may result in a fine of up to \$250,000, a prison term not to exceed five years, or both.
- The mining claims, mill or tunnel sites for which this waiver from payment of the maintenance fees is requested are:

CLAIM OR SITE NAME	BLM RECORDATION SERIAL NUMBER
1. FRED'S FOLLEY	AMC 394884 ✓
2. JUBILATION #5	AMC 376464
3. LOST BEN #1	AMC 380042
4. LOST BEN #2	AMC 381023
5.	
6.	
7.	
8.	
9.	
10.	

The owner(s) (claimants) of the above mining claims and sites are:

FRED ALBER (Owner's Name - Please Print) Fred Alber (Owner's Signature)

5350 W. BELL RD. SUITE C-122 #150 (Owner's Mailing Address) GLENDALE (City) AZ (State) 85308 (Zip Code)

DIANE ALBER (Owner's Name - Please Print) Diane Alber (Owner's Signature)

5350 W. BELL RD. SUITE C-122 #150 (Owner's Mailing Address) GLENDALE (City) AZ (State) 85308 (Zip Code)

(Owner's Name - Please Print)

(Owner's Mailing Address)

(City)

(State)

(Zip Code)

(Owner's Name - Please Print)

(Owner's Mailing Address)

(City)

(State)

(Zip Code)

2016 AUG 24 P 12:06

RECEIVED BLM AZ STATE OFFICE

483
58202016
92020295

(Continued on page 2)

BY: [Signature]

_____ (Owner's Name - Please Print)	_____ (Owner's Signature)
_____ (Owner's Mailing Address)	_____ (City) (State) (Zip Code)

_____ (Owner's Name - Please Print)	_____ (Owner's Signature)
_____ (Owner's Mailing Address)	_____ (City) (State) (Zip Code)

_____ (Owner's Name - Please Print)	_____ (Owner's Signature)
_____ (Owner's Mailing Address)	_____ (City) (State) (Zip Code)

_____ (Owner's Name - Please Print)	_____ (Owner's Signature)
_____ (Owner's Mailing Address)	_____ (City) (State) (Zip Code)

18 U.S.C. 1001 and 43 U.S.C. 1212 make it a crime for any person knowingly and willfully to make to any department or agency of the United States any false, fictitious or fraudulent statements or representations as to any matter within its jurisdiction.

INSTRUCTIONS

1. This certification is made under the provisions of 43 U.S.C. § 1744 and 30 U.S.C. §28-28k and the regulations thereunder (43 CFR Part 3830).
2. The claimant(s) must fill in the dates in paragraph 1 for the beginning and ending of the assessment year for which this waiver is sought.
3. The claimant(s) must fill in the date in paragraph 2 for the beginning of the assessment year for which this waiver is sought.
4. All claim and site names and BLM serial numbers must be listed for the mining claims, mill sites, and tunnel sites for which the waiver is sought.
5. All owners of the mining claims, mill sites, and tunnel sites and their addresses must be given.
6. This waiver form must be signed by all the claimants or their designated agent, in original form. If an agent is designated, a notarized designation of agent, signed by all of the claimants with proper address given, must be submitted with this waiver.
7. This form must be filed no later than September 1st for the upcoming assessment year in the BLM State Office where the mining claims or sites are recorded, or the waiver cannot be granted by the BLM. (Example: To obtain a waiver for the assessment year 2012, which begins on September 1, 2011, you must qualify for and file for a waiver no later than September 1, 2011, in the proper BLM State Office.)
8. For all mining claims which require assessment work, you must record an affidavit of labor on or before the December 30th immediately following the filing of this waiver. For all other mining claims or sites waived, you must record a notice of intent to hold on or before the December 30th immediately following the filing of this waiver.
9. Mill and tunnel sites may also be listed on this waiver and be waived from payment of the maintenance fee. A notice of intent to hold for these sites is required to be filed by the December 30th following the filing of this waiver.

PHOENIX, ARIZONA
 2016 AUG 24 P 12:09
 RECEIVED
 BLM AZ STATE OFFICE

FOR OFFICIAL USE ONLY

UNITED STATES
DEPARTMENT OF THE INTERIOR
BUREAU OF LAND MANAGEMENT

343

ETG

394884
376464
380041

FORM APPROVED
OMB NO. 1004-0114
Expires: October 31, 2016

381023

MAINTENANCE FEE WAIVER CERTIFICATION

SEE INSTRUCTIONS ON PAGE 2 FA

- This small miner waiver is filed for the assessment year beginning on September 1, 2015 and ending on September 1, 2016.
- The undersigned and all related parties owned ten or fewer mining claims, mill, or tunnel sites located and maintained on Federal lands in the United States of America on September 1, 2015.
- The undersigned have performed the assessment work required by law for each mining claim listed prior to filing this waiver and understand that by filing this form, the undersigned must file an affidavit of assessment work with the Bureau of Land Management (BLM) by the December 30th following the filing of this waiver.
- The undersigned understand that if the assessment work obligation has not yet come due under 30 U.S.C. 28 (for those claims in their first assessment year only), a notice of intent to hold reciting this condition must be recorded by the December 30th following the filing of this waiver.
- The undersigned understand that mill and tunnel sites may also be listed on this waiver and be waived from payment of the maintenance fee, and that a notice of intent to hold for these sites is required to be filed with the BLM by the December 30th following the filing of this waiver.
- The undersigned understand and acknowledge that pursuant to 43 U.S.C. 1212 and 18 U.S.C. 1001, the filing or recording of a false, fictitious, or fraudulent document with the BLM may result in a fine of up to \$250,000, a prison term not to exceed five years, or both.
- The mining claims, mill or tunnel sites for which this waiver from payment of the maintenance fees is requested are:

CLAIM OR SITE NAME	BLM RECORDATION SERIAL NUMBER
1. Fred's Folley	AMC 394884 ✓
2. Jubilation #5	AMC 376464
3. Lost Ben #1	AMC 380042
4. Lost Ben #2	AMC 381023
5.	
6.	
7.	
8.	
9.	
10.	

The owner(s) (claimants) of the above mining claims and sites are:

Fred Alber
 (Owner's Name - Please Print)
 5350 W. Bell Rd. Suite C-122 #150
 (Owner's Mailing Address)

Fred Alber
 (Owner's Signature)
 Glendale AZ 85308
 (City) (State) (Zip Code)

Diane Alber
 (Owner's Name - Please Print)
 5350 W. Bell Rd. Suite C-122 #150
 (Owner's Mailing Address)

Diane Alber
 (Owner's Signature)
 Glendale AZ 85308
 (City) (State) (Zip Code)

(Owner's Name - Please Print)
 (Owner's Mailing Address)

(Owner's Signature)
 (City) (State) (Zip Code)

(Owner's Name - Please Print)
 (Owner's Mailing Address)

(Owner's Signature)
 (City) (State) (Zip Code)

PHOENIX, ARIZONA
 2015 AUG 20 4:11:44
 BLM AZ STATE OFFICE
 RECEIVED

INTERIOR
 SEP 08 2015
 BY: PM

NWV
9/8/2015
PM

(Owner's Name - Please Print)	(Owner's Signature)		
(Owner's Mailing Address)	(City)	(State)	(Zip Code)
(Owner's Name - Please Print)	(Owner's Signature)		
(Owner's Mailing Address)	(City)	(State)	(Zip Code)
(Owner's Name - Please Print)	(Owner's Signature)		
(Owner's Mailing Address)	(City)	(State)	(Zip Code)
(Owner's Name - Please Print)	(Owner's Signature)		
(Owner's Mailing Address)	(City)	(State)	(Zip Code)

18 U.S.C. 1001 and 43 U.S.C. 1212 make it a crime for any person knowingly and willfully to make to any department or agency of the United States any false, fictitious or fraudulent statements or representations as to any matter within its jurisdiction.

INSTRUCTIONS

1. This certification is made under the provisions of 43 U.S.C. § 1744 and 30 U.S.C. §28-28k and the regulations thereunder (43 CFR Part 3830).
2. The claimant(s) must fill in the dates in paragraph 1 for the beginning and ending of the assessment year for which this waiver is sought.
3. The claimant(s) must fill in the date in paragraph 2 for the beginning of the assessment year for which this waiver is sought.
4. All claim and site names and BLM serial numbers must be listed for the mining claims, mill sites, and tunnel sites for which the waiver is sought.
5. All owners of the mining claims, mill sites, and tunnel sites and their addresses must be given.
6. This waiver form must be signed by all the claimants or their designated agent, in original form. If an agent is designated, a notarized designation of agent, signed by all of the claimants with proper address given, must be submitted with this waiver.
7. This form must be filed no later than September 1st for the upcoming assessment year in the BLM State Office where the mining claims or sites are recorded, or the waiver cannot be granted by the BLM. (Example: To obtain a waiver for the assessment year 2012, which begins on September 1, 2011, you must qualify for and file for a waiver no later than September 1, 2011, in the proper BLM State Office.)
8. For all mining claims which require assessment work, you must record an affidavit of labor on or before the December 30th immediately following the filing of this waiver. For all other mining claims or sites waived, you must record a notice of intent to hold on or before the December 30th immediately following the filing of this waiver.
9. Mill and tunnel sites may also be listed on this waiver and be waived from payment of the maintenance fee. A notice of intent to hold for these sites is required to be filed by the December 30th following the filing of this waiver.

PHOENIX, ARIZONA

FOR OFFICIAL USE ONLY

RECEIVED

BLM AZ STATE OFFICE

AUG 20 4:11:44

394884

When Recorded Return Document to:

Fred Alber
5350 W. Bell Rd. Ste C-122 #150
Glendale, AZ 85308

Check here is this is a change of address.

Telephone: 602-749-5293

E-mail address: _____


AFFIDAVIT OF PERFORMANCE OF ANNUAL WORK

1. State of Arizona, County of Maricopa and Yavapai ss:

2. I (Name) Fred Alber

3. Reside at (Address) 5350 W. Bell Rd. Suite C-122
#150

City Glendale County Maricopa



State AZ Zip 85308 being duly sworn, depose and say that I am a citizen of the United States, more than eighteen years of age, and that all of the facts set forth in this affidavit, subject to the provisions and penalties of 18 U.S.C. 1001 pertaining to the filing of false, fictitious, or fraudulent statements with the United States, are true and correct according to the best of my knowledge, information and belief.

4. Owner's name and address (If not shown in Items 1-3 above). _____

5. That I am personally acquainted with the mining claim(s). The work and improvements were made by and at the expense of the owner(s) of said claim(s). Said contiguous group of claims, listed on this document, are situated in the

San Domingo (optional) Mining District; Maricopa and Yavapai County, Arizona.

Line No.	AMC NUMBER	CLAIM/SITE NAME	COUNTY RECORDER DATA (If available)	TWP	RNG	SEC
1	394884	Fred's Folley		7N	3W	7
2						
3						
4						
5						
6						

AUG 21 2015
R. ALBER

RECEIVED
BLM AZ STATE OFFICE
2015 AUG 20 A 11:45
PHOENIX, ARIZONA

BLM
Date
Stamp

7						
8						
9						
10						

6. That between the dates starting at 12 o'clock noon on September 1, 20 14 and ending at 12 o'clock noon on September 1, 20 15 at least \$ 100.00 dollars worth of work and improvements were done and performed upon said claim(s) or upon one or more of a contiguous group of claims for the benefit of all, wholly or partly outside of a contiguous group of claims for the benefit of all, not including the location work.

7. That the following persons were employed to perform the work and improvements described herein: _____
myself

8. That the work and improvements performed were: _____
road improvements, mining reclamation


9. Dated: 8-20-15 Signature: Fred Alber

SUBSCRIBED AND SWORN TO before me, a Notary Public, this 20th day of Aug 20 15

By: Fred Alber

Notary Public Monica Garcia

My Commission Expires Aug 8, 2018



Bureau of Land Management
Arizona State Office
www.az.blm.gov

No. of Claims: _____ x \$10 = 10
 Check No.: Cash Init. ERG
 Receipt No.: 3372088
 For BLM Use Only

376 464

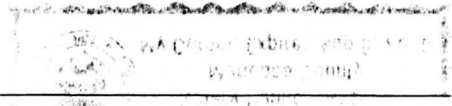
When Recorded Return Document to:

Fred Alber
5350 W. Bell Rd. Ste C-122 #150
Glendale, AZ 85308

Check here is this is a change of address.

Telephone: 602-749-5293

E-mail address: _____




AFFIDAVIT OF PERFORMANCE OF ANNUAL WORK

1. State of Arizona, County of Maricopa ss:

2. I (Name) Fred Alber

3. Reside at (Address) 5350 W. Bell Rd. Suite C-122
#150

City Glendale County Maricopa



State AZ Zip 85308 being duly sworn, depose and say that I am a citizen of the United States, more than eighteen years of age, and that all of the facts set forth in this affidavit, subject to the provisions and penalties of 18 U.S.C. 1001 pertaining to the filing of false, fictitious, or fraudulent statements with the United States, are true and correct according to the best of my knowledge, information and belief.

4. Owner's name and address (If not shown in Items 1-3 above). _____

5. That I am personally acquainted with the mining claim(s). The work and improvements were made by and at the expense of the owner(s) of said claim(s). Said contiguous group of claims, listed on this document, are situated in the


San Domingo (optional) Mining District; Maricopa County, Arizona.

Line No.	AMC NUMBER	CLAIM/SITE NAME	COUNTY RECORDER DATA (If available)	TWP	RNG	SEC
1	376464	Jubilation #5		7N	3W	18
2						
3						
4						
5						
6						

Form: MCF108

Revised Jan. 2006

Page 1 of 2



RECEIVED
BLM AZ STATE OFFICE
2015 AUG 20 A 11:45
PHOENIX, ARIZONA

BLM
Date
Stamp

7						
8						
9						
10						

6. That between the dates starting at 12 o'clock noon on September 1, 20 14 and ending at 12 o'clock noon on September 1, 20 15 at least \$ 100.00 dollars worth of work and improvements were done and performed upon said claim(s) or upon one or more of a contiguous group of claims for the benefit of all, wholly or partly outside of a contiguous group of claims for the benefit of all, not including the location work.

7. That the following persons were employed to perform the work and improvements described herein: myself

8. That the work and improvements performed were: road improvements, mining reclamation

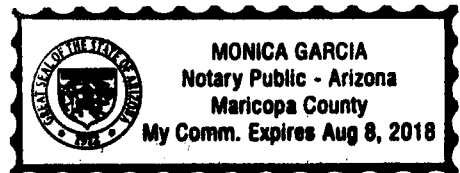
9. Dated: 8-20-15 Signature: Fred Alber

SUBSCRIBED AND SWORN TO before me, a Notary Public, this 20th day of Aug 20 15

By: Fred Alber

Notary Public Monica Garcia

My Commission Expires Aug 8, 2018



Bureau of Land Management
Arizona State Office
www.az.blm.gov

No. of Claims: _____ x \$10 = 10
 Check No.: cash Init. EG
 Receipt No.: 3372088
 For BLM Use Only

380041


When Recorded Return Document to:

Fred Alber
5350 W. Bell Rd. Ste C-122 #150
Glendale, AZ 85308

Check here is this is a change of address.

Telephone: 602-749-5293

E-mail address: _____




AFFIDAVIT OF PERFORMANCE OF ANNUAL WORK

1. State of Arizona, County of Yavapai ss:

2. I (Name) Fred Alber

3. Reside at (Address) 5350 W. Bell Rd. Suite C-122
#150

City Glendale County Maricopa



State AZ Zip 85308 being duly sworn, depose and say that I am a citizen of the United States, more than eighteen years of age, and that all of the facts set forth in this affidavit, subject to the provisions and penalties of 18 U.S.C. 1001 pertaining to the filing of false, fictitious, or fraudulent statements with the United States, are true and correct according to the best of my knowledge, information and belief.

4. Owner's name and address (If not shown in Items 1-3 above), _____

5. That I am personally acquainted with the mining claim(s). The work and improvements were made by and at the expense of the owner(s) of said claim(s). Said contiguous group of claims, listed on this document, are situated in the


San Domingo (optional) Mining District; Yavapai County, Arizona.

Line No.	AMC NUMBER	CLAIM/SITE NAME	COUNTY RECORDER DATA (If available)	TWP	RNG	SEC
1	380042	Lost Ben #1		7N	4W	1
2						
3						
4						
5						
6						

Form: MCF108

Revised Jan. 2006

Page 1 of 2



RECEIVED
BLM AZ STATE OFFICE
PHOENIX, ARIZONA
2015 AUG 20 A 11:45

BLM
Date
Stamp

7						
8						
9						
10						

6. That between the dates starting at 12 o'clock noon on September 1, 20 14 and ending at 12 o'clock noon on September 1, 20 15 at least \$ 100.00 dollars worth of work and improvements were done and performed upon said claim(s) or upon one or more of a contiguous group of claims for the benefit of all, wholly or partly outside of a contiguous group of claims for the benefit of all, not including the location work.


7. That the following persons were employed to perform the work and improvements described herein: myself

8. That the work and improvements performed were: road improvements, mining reclamation

9. Dated: 8-20-15 Signature: Fred Alber

SUBSCRIBED AND SWORN TO before me, a Notary Public, this 20th day of Aug 20 15

By: Fred Alber
 Notary Public Monica Garcia
 My Commission Expires Aug 8, 2018



Bureau of Land Management
 Arizona State Office
www.az.blm.gov

No. of Claims: _____ x \$10 = 10
 Check No.: Cash Init. EG
 Receipt No.: 3372088
 For BLM Use Only

381023

When Recorded Return Document to:

Fred Alber
5350 W. Bell Rd. Ste C-122 #150
Glendale, AZ 85308

Check here is this is a change of address.

Telephone: 602-749-5293

E-mail address: _____

AFFIDAVIT OF PERFORMANCE OF ANNUAL WORK

1. State of Arizona, County of Maricopa and Yavapai ss:

2. I (Name) Fred Alber

3. Reside at (Address) 5350 W. Bell Rd. Suite C-122
#150

City Glendale County Maricopa

State AZ zip 85308 being duly sworn, depose and say that I am a citizen of the United States, more than eighteen years of age, and that all of the facts set forth in this affidavit, subject to the provisions and penalties of 18 U.S.C. 1001 pertaining to the filing of false, fictitious, or fraudulent statements with the United States, are true and correct according to the best of my knowledge, information and belief.

4. Owner's name and address (If not shown in Items 1-3 above). _____

5. That I am personally acquainted with the mining claim(s). The work and improvements were made by and at the expense of the owner(s) of said claim(s). Said contiguous group of claims, listed on this document, are situated in the

San Domingo (optional) Mining District; Maricopa and Yavapai County, Arizona.

RECEIVED LM AZ STATE OFFICE	2015 AUG 20 A 11:45	PHOENIX, ARIZONA
--------------------------------	---------------------	------------------

BLM
Date
Stamp

Line No.	AMC NUMBER	CLAIM/SITE NAME	COUNTY RECORDER DATA (If available)	TWP	RNG	SEC
1	381023	Lost Ben #2		7 N	4 W	12
2						
3						
4						
5						
6						

Form: MCF108
Revised Jan. 2006
Page 1 of 2

AUG 21 2015

BY: R. Allen

AFFIDAVIT OF PERFORMANCE OF ANNUAL WORK – page 2

RECEIVED
 BLM AZ STATE OFFICE
 PHOENIX, ARIZONA
 2015 AUG 20 A 11:45
 BLM
 Date
 Stamp

7						
8						
9						
10						

6. That between the dates starting at 12 o'clock noon on September 1, 20 14 and ending at 12 o'clock noon on September 1, 20 15 at least \$ 100.00 dollars worth of work and improvements were done and performed upon said claim(s) or upon one or more of a contiguous group of claims for the benefit of all, wholly or partly outside of a contiguous group of claims for the benefit of all, not including the location work.

7. That the following persons were employed to perform the work and improvements described herein: myself

8. That the work and improvements performed were: road improvements, mining reclamation


9. Dated: 8-20-15 Signature: Fred Alber

SUBSCRIBED AND SWORN TO before me, a Notary Public, this 20th day of Aug 20 15

By: Fred Alber

Notary Public Monica Garcia

My Commission Expires Aug 8, 2018



Bureau of Land Management
Arizona State Office
www.az.blm.gov

No. of Claims: _____ x \$10 = 10
 Check No.: cash Init. AG
 Receipt No.: 3372088
For BLM Use Only

Form: MCF108
 Revised Jan. 2006
 Page 2 of 2

United States Department of the Interior
Bureau of Land Management
 LANDS/RECREATION & PLANNING
 ONE N CENTRAL AVE
 PHOENIX, AZ 85004 -2203
 Phone: 602-417-9200

Receipt

No: 3372088


Transaction #: 3470274	
Date of Transaction: 08/20/2015	
CUSTOMER:	
FRED ALBER 5350 W BELL RD STE C-122 #150 GLENDALE, AZ 85308-3906 US	

LINE #	QTY	DESCRIPTION	REMARKS	UNIT PRICE	TOTAL
1	1.00	LOCATABLE MINERALS / MINING CLAIMS- NOT NEW-UNADJUD, ONE AUTH NO. ONLY / MINING CLAIM MONEY RECEIVED CASES: AMC394884/\$40.00	2016 WAIV & 2015 POL (4)	- n/a -	40.00
TOTAL:					\$40.00

PAYMENT INFORMATION			
1	AMOUNT:	40.00	POSTMARKED: N/A
	TYPE:	CASH	RECEIVED: 08/20/2015
	NAME:	ALBER, FRED 5350 W BELL RD STE C-122 #150 GLENDALE AZ 85308-3906 US	

REMARKS

This receipt was generated by the automated BLM Collections and Billing System and is a paper representation of a portion of the official electronic record contained therein.



UNITED STATES
DEPARTMENT OF THE INTERIOR
BUREAU OF LAND MANAGEMENT

1635

Amc 394884
376464
380041
381023

Handwritten initials/signature

FORM APPROVED
OMB NO. 1004-0114
Expires: October 31, 2016

MAINTENANCE FEE WAIVER CERTIFICATION

SEE INSTRUCTIONS ON PAGE 2

- This small miner waiver is filed for the assessment year beginning on September 1, 2014 and ending on September 1, 2015.
- The undersigned and all related parties owned ten or fewer mining claims, mill, or tunnel sites located and maintained on Federal lands in the United States of America on September 1, 2014.
- The undersigned have performed the assessment work required by law for each mining claim listed prior to filing this waiver and understand that by filing this form, the undersigned must file an affidavit of assessment work with the Bureau of Land Management (BLM) by the December 30th following the filing of this waiver.
- The undersigned understand that if the assessment work obligation has not yet come due under 30 U.S.C. 28 (for those claims in their first assessment year only), a notice of intent to hold reciting this condition must be recorded by the December 30th following the filing of this waiver.
- The undersigned understand that mill and tunnel sites may also be listed on this waiver and be waived from payment of the maintenance fee, and that a notice of intent to hold for these sites is required to be filed with the BLM by the December 30th following the filing of this waiver.
- The undersigned understand and acknowledge that pursuant to 43 U.S.C. 1212 and 18 U.S.C. 1001, the filing or recording of a false, fictitious, or fraudulent document with the BLM may result in a fine of up to \$250,000, a prison term not to exceed five years, or both.
- The mining claims, mill or tunnel sites for which this waiver from payment of the maintenance fees is requested are:

CLAIM OR SITE NAME	BLM RECORDATION SERIAL NUMBER
1. Fred's Folley	✓ AMC 394884
2. Jubilation #5	AMC 376464
3. Lost Ben #1	AMC 380042
4. Lost Ben #2	AMC 381023
5.	
6.	
7.	
8.	
9.	
10.	

The owner(s) (claimants) of the above mining claims and sites are:

<p><u>Fred Alber</u> ✓ (Owner's Name - Please Print)</p> <p><u>610 E. Bell Rd #2, Box 367</u> (Owner's Mailing Address)</p>	<p><u>Fred Alber</u> (Owner's Signature)</p> <p><u>Phoenix</u> <u>AZ</u> <u>85022</u> (City) (State) (Zip Code)</p>
<p><u>Diane Alber</u> ✓ (Owner's Name - Please Print)</p> <p><u>610 E. Bell Rd #2, Box 367</u> (Owner's Mailing Address)</p>	<p><u>Diane Alber</u> (Owner's Signature)</p> <p><u>Phoenix</u> <u>AZ</u> <u>85022</u> (City) (State) (Zip Code)</p>
<p>_____ (Owner's Name - Please Print)</p> <p>_____ (Owner's Mailing Address)</p>	<p>_____ (Owner's Signature)</p> <p>_____ (City) (State) (Zip Code)</p>
<p>_____ (Owner's Name - Please Print)</p> <p>_____ (Owner's Mailing Address)</p>	<p>_____ (Owner's Signature)</p> <p>_____ (City) (State) (Zip Code)</p>

ENTERED
 AC 483
 SEP 15 2014
 BY: [initials]
 PHOENIX, ARIZONA

RECEIVED
 MAZ STATE OFFICE
 2014 AUG 28 P 2:36

NW CHECKED SEP 23 2014 [initials]

(Owner's Name - Please Print)	(Owner's Signature)		
(Owner's Mailing Address)	(City)	(State)	(Zip Code)
(Owner's Name - Please Print)	(Owner's Signature)		
(Owner's Mailing Address)	(City)	(State)	(Zip Code)
(Owner's Name - Please Print)	(Owner's Signature)		
(Owner's Mailing Address)	(City)	(State)	(Zip Code)
(Owner's Name - Please Print)	(Owner's Signature)		
(Owner's Mailing Address)	(City)	(State)	(Zip Code)

18 U.S.C. 1001 and 43 U.S.C. 1212 make it a crime for any person knowingly and willfully to make to any department or agency of the United States any false, fictitious or fraudulent statements or representations as to any matter within its jurisdiction.

INSTRUCTIONS

1. This certification is made under the provisions of 43 U.S.C. § 1744 and 30 U.S.C. §28-28k and the regulations thereunder (43 CFR Part 3830).
2. The claimant(s) must fill in the dates in paragraph 1 for the beginning and ending of the assessment year for which this waiver is sought.
3. The claimant(s) must fill in the date in paragraph 2 for the beginning of the assessment year for which this waiver is sought.
4. All claim and site names and BLM serial numbers must be listed for the mining claims, mill sites, and tunnel sites for which the waiver is sought.
5. All owners of the mining claims, mill sites, and tunnel sites and their addresses must be given.
6. This waiver form must be signed by all the claimants or their designated agent, in original form. If an agent is designated, a notarized designation of agent, signed by all of the claimants with proper address given, must be submitted with this waiver.
7. This form must be filed no later than September 1st for the upcoming assessment year in the BLM State Office where the mining claims or sites are recorded, or the waiver cannot be granted by the BLM. (Example: To obtain a waiver for the assessment year 2012, which begins on September 1, 2011, you must qualify for and file for a waiver no later than September 1, 2011, in the proper BLM State Office.)
8. For all mining claims which require assessment work, you must record an affidavit of labor on or before the December 30th immediately following the filing of this waiver. For all other mining claims or sites waived, you must record a notice of intent to hold on or before the December 30th immediately following the filing of this waiver.
9. Mill and tunnel sites may also be listed on this waiver and be waived from payment of the maintenance fee. A notice of intent to hold for these sites is required to be filed by the December 30th following the filing of this waiver.

PHOENIX, ARIZONA

2014 AUG 28 P 2:36

RECEIVED
BLM AZ STATE OFFICE

FOR OFFICIAL USE ONLY

CHECKED SEP 11 2014

394884

When Recorded Return Document to:

Fred Alber
610 E. Bell Rd #2, Box 367
Phoenix, AZ 85022

Check here is this is a change of address.

Telephone: 602-749-5293

E-mail address: _____

AFFIDAVIT OF PERFORMANCE OF ANNUAL WORK

1. State of Arizona, County of Maricopa and Yavapai ss:

2. I (Name) Fred Alber

3. Reside at (Address) 610 E. Bell Rd. #2, Box 367


City Phoenix County Maricopa

State AZ Zip 85022 being duly sworn, depose and say that I am a citizen of the United States, more than eighteen years of age, and that all of the facts set forth in this affidavit, subject to the provisions and penalties of 18 U.S.C. 1001 pertaining to the filing of false, fictitious, or fraudulent statements with the United States, are true and correct according to the best of my knowledge, information and belief.

4. Owner's name and address (If not shown in Items 1-3 above). _____

5. That I am personally acquainted with the mining claim(s). The work and improvements were made by and at the expense of the owner(s) of said claim(s). Said contiguous group of claims, listed on this document, are situated in the

San Domingo (optional) Mining District; Maricopa and Yavapai County, Arizona.



Line No.	AMC NUMBER	CLAIM/SITE NAME	COUNTY RECORDER DATA (If available)	TWP	RNG	SEC
1	394884	Fred's Folley		TN	3W	7
2						
3						
4						
5						
6						

ENTERED
SEP 02 2014
BY: Rubon

RECEIVED
BLM AZ STATE OFFICE

2014 AUG 28 P 2:36
BLM
Date PHOENIX, ARIZONA
Stamp

7						
8						
9						
10						

6. That between the dates starting at 12 o'clock noon on September 1, 20 13 and ending at 12 o'clock noon on September 1, 20 14 at least \$ 106.00 dollars worth of work and improvements were done and performed upon said claim(s) or upon one or more of a contiguous group of claims for the benefit of all, wholly or partly outside of a contiguous group of claims for the benefit of all, not including the location work.


7. That the following persons were employed to perform the work and improvements described herein: _____
myself

8. That the work and improvements performed were: _____
road improvements, mining reclamation

9. Dated: 8-28-14 Signature: Fred Allen

SUBSCRIBED AND SWORN TO before me, a Notary Public, this 28

By: _____
Notary Public Bonnie K. Chacon
My Commission Expires 5/15/2016



Bureau of Land Management
Arizona State Office
www.az.blm.gov

No. of Claims: 4 x \$10 = 40
Check No.: 1387 Init. YMC
Receipt No.: 3116166
For BLM Use Only


376464

When Recorded Return Document to:
Fred Alber
610 E. Bell Rd. #2, Box 367
Phoenix, AZ 85022

Check here is this is a change of address.
Telephone: 602-749-5293
E-mail address: _____

AFFIDAVIT OF PERFORMANCE OF ANNUAL WORK

1. State of Arizona, County of Maricopa ss:
2. I (Name) Fred Alber
3. Reside at (Address) 610 E. Bell Rd #2, Box 367
City Phoenix County Maricopa



State AZ Zip 85022 being duly sworn, depose and say that I am a citizen of the United States, more than eighteen years of age, and that all of the facts set forth in this affidavit, subject to the provisions and penalties of 18 U.S.C. 1001 pertaining to the filing of false, fictitious, or fraudulent statements with the United States, are true and correct according to the best of my knowledge, information and belief.

4. Owner's name and address (If not shown in Items 1-3 above). _____

5. That I am personally acquainted with the mining claim(s). The work and improvements were made by and at the expense of the owner(s) of said claim(s). Said contiguous group of claims, listed on this document, are situated in the

San Domingo (optional) Mining District; Maricopa County, Arizona.

Line No.	AMC NUMBER	CLAIM/SITE NAME	COUNTY RECORDER DATA (If available)	TWP	RNG	SEC
1	376464	Jubilation #5		7 N	3 W	18
2						
3						
4						
5						
6						

ENTERED
SEP 02 2014
BY: Ram

RECEIVED
M AZ STATE OFFICE

2014 AUG 28 P 2:36
BLM
Date
Stamp
PHOENIX, ARIZONA

7						
8						
9						
10						

6. That between the dates starting at 12 o'clock noon on September 1, 20 13 and ending at 12 o'clock noon on September 1, 20 14 at least \$ 100.00 dollars worth of work and improvements were done and performed upon said claim(s) or upon one or more of a contiguous group of claims for the benefit of all, wholly or partly outside of a contiguous group of claims for the benefit of all, not including the location work.


7. That the following persons were employed to perform the work and improvements described herein: myself

8. That the work and improvements performed were: road improvements, mining reclamation

9. Dated: 8-28-14 Signature: Fred Alher

SUBSCRIBED AND SWORN TO before me, a Notary Public, this 28th day of Aug 20 14

By: _____
Notary Public Bonnie K. Chacon
My Commission Expires 5/15/2016



Bureau of Land Management
Arizona State Office
www.az.blm.gov

No. of Claims: _____ x \$10 = _____
 Check No.: _____ Init. _____
 Receipt No.: _____
For BLM Use Only

380041

When Recorded Return Document to:

Fred Alber
610 E. Bell Rd. #2, Box 367
Phoenix, AZ 85022

Check here is this is a change of address.

Telephone: 602-749-5293

E-mail address: _____

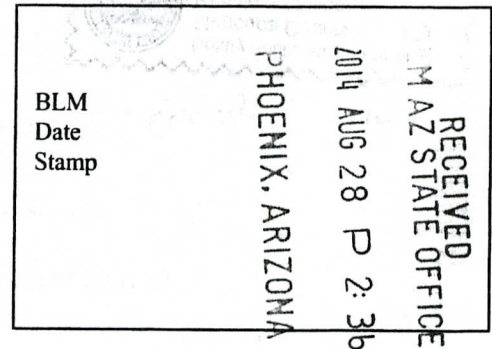
AFFIDAVIT OF PERFORMANCE OF ANNUAL WORK

1. State of Arizona, County of Yavapai ss:

2. I (Name) Fred Alber

3. Reside at (Address) 610 E. Bell Rd. #2, Box 367

City Phoenix County Maricopa



State AZ Zip 85022 being duly sworn, depose and say that I am a citizen of the United States, more than eighteen years of age, and that all of the facts set forth in this affidavit, subject to the provisions and penalties of 18 U.S.C. 1001 pertaining to the filing of false, fictitious, or fraudulent statements with the United States, are true and correct according to the best of my knowledge, information and belief.

4. Owner's name and address (If not shown in Items 1-3 above). _____

5. That I am personally acquainted with the mining claim(s). The work and improvements were made by and at the expense of the owner(s) of said claim(s). Said contiguous group of claims, listed on this document, are situated in the

San Domingo (optional) Mining District; Yavapai County, Arizona.

Line No.	AMC NUMBER	CLAIM/SITE NAME	COUNTY RECORDER DATA (If available)	TWP	RNG	SEC
1	380042	Lost Ben #1		7N	4W	1
2						
3						
4						
5						
6						

Form: MCF108
Revised Jan. 2006
Page 1 of 2

ENTERED
SEP 02 2014
BY: Rum

RECEIVED
BLM AZ STATE OFFICE

2014 AUG 28 P 2:36
BLM
Date
Stamp
PHOENIX, ARIZONA

7						
8						
9						
10						

6. That between the dates starting at 12 o'clock noon on September 1, 20 13 and ending at 12 o'clock noon on September 1, 20 14 at least \$ 100.00 dollars worth of work and improvements were done and performed upon said claim(s) or upon one or more of a contiguous group of claims for the benefit of all, wholly or partly outside of a contiguous group of claims for the benefit of all, not including the location work.


7. That the following persons were employed to perform the work and improvements described herein: myself

8. That the work and improvements performed were: road improvements, mining reclamation

9. Dated: 8-28-14 Signature: Fred Albu

SUBSCRIBED AND SWORN TO before me, a Notary Public, this 28th day of Aug 20 14

By: _____
Notary Public Bonnie K. Chacon
My Commission Expires 5/15/2016



Bureau of Land Management
Arizona State Office
www.az.blm.gov

No. of Claims: _____ x \$10 = _____
Check No.: _____ Init. _____
Receipt No.: _____
For BLM Use Only

381023

When Recorded Return Document to:

Fred Alber
610 E. Bell Rd. #2, Box 367
Phoenix, AZ 85022

Check here if this is a change of address.

Telephone: 602-749-5293

E-mail address: _____


AFFIDAVIT OF PERFORMANCE OF ANNUAL WORK

1. State of Arizona, County of Maricopa and Yavapai ss:

2. I (Name) Fred Alber

3. Reside at (Address) 610 E. Bell Rd. #2, Box 367

City Phoenix County Maricopa



State AZ Zip 85022 being duly sworn, depose and say that I am a citizen of the United States, more than eighteen years of age, and that all of the facts set forth in this affidavit, subject to the provisions and penalties of 18 U.S.C. 1001 pertaining to the filing of false, fictitious, or fraudulent statements with the United States, are true and correct according to the best of my knowledge, information and belief.


4. Owner's name and address (If not shown in Items 1-3 above). _____

5. That I am personally acquainted with the mining claim(s). The work and improvements were made by and at the expense of the owner(s) of said claim(s). Said contiguous group of claims, listed on this document, are situated in the

San Domingo (optional) Mining District; Maricopa and Yavapai County, Arizona.

Line No.	AMC NUMBER	CLAIM/SITE NAME	COUNTY RECORDER DATA (If available)	TWP	RNG	SEC
1	381023	Lost Ben #2		7N	4W	12
2						
3						
4						
5						
6						

Form: MCF108
Revised Jan. 2006
Page 1 of 2



RECEIVED
M A Z STATE OFFICE

2014 AUG 28 P 2: 36
BLM
Date Stamp
PHOENIX, ARIZONA

7						
8						
9						
10						

6. That between the dates starting at 12 o'clock noon on September 1, 20 13 and ending at 12 o'clock noon on September 1, 20 14 at least \$ 100.00 dollars worth of work and improvements were done and performed upon said claim(s) or upon one or more of a contiguous group of claims for the benefit of all, wholly or partly outside of a contiguous group of claims for the benefit of all, not including the location work.


7. That the following persons were employed to perform the work and improvements described herein: _____
myself

8. That the work and improvements performed were: _____
road improvements, mining reclamation

9. Dated: 8-28-14 Signature: Fred Akhu

SUBSCRIBED AND SWORN TO before me, a Notary Public, this 28th day of Aug 20 14

By: _____
Notary Public Bonnie K Chacon
My Commission Expires 5/15/2018



Bureau of Land Management
Arizona State Office
www.az.blm.gov

No. of Claims: _____ x \$10 = _____

Check No.: _____ Init. _____

Receipt No.: _____

For BLM Use Only

United States Department of the Interior
Bureau of Land Management
 LANDS/RECREATION & PLANNING
 ONE N CENTRAL AVE
 PHOENIX, AZ 85004 -2203
 Phone: 602-417-9200

ENTERED
 SEP 02 2014
 BY: *RAM*

Receipt

No: 3116166

Transaction #: 3207911	
Date of Transaction: 08/28/2014	
CUSTOMER:	
FRED ALBER 610 E BELL RD STE 2 PHOENIX, AZ 85022-2393 US	

LINE #	QTY	DESCRIPTION	REMARKS	UNIT PRICE	TOTAL
1	1.00	LOCATABLE MINERALS / MINING CLAIMS- NOT NEW-UNADJUD, ONE AUTH NO. ONLY / MINING CLAIM MONEY RECEIVED CASES: AMC376464/\$40.00	POL 2014/4 WAV	- n/a -	40.00
TOTAL:					\$40.00

PAYMENT INFORMATION					
1	AMOUNT:	40.00	POSTMARKED:	N/A	
	TYPE:	CHECK	RECEIVED:	08/28/2014	
	CHECK NO:	1387			
	NAME:	ALBER, MANFRED 610 E BELL RD STE 2 BOX 367 PHOENIX AZ 85022-2393 US			

REMARKS

This receipt was generated by the automated BLM Collections and Billing System and is a paper representation of a portion of the official electronic record contained therein.

Amc 394884
376464
380041
381023

Form 3830-2
(March 2007)

UNITED STATES DEPARTMENT OF THE INTERIOR
BUREAU OF LAND MANAGEMENT

next

455

MAINTENANCE FEE WAIVER CERTIFICATION

FORM APPROVED
OMB NO. 1004-0114
Expires: February 28, 2010

SEE INSTRUCTIONS ON REVERSE

1. This small miner waiver is filed for the assessment year beginning at noon on September 1, 2013 and ending at noon on September 1, 2014
2. The undersigned and all related parties owned ten or fewer mining claims, mill, or tunnel sites located and maintained on Federal lands in the United States of America on September 1, 2013
3. The undersigned have performed the assessment work **required by law** for each mining claim listed **prior to filing this waiver** and understand that by filing this form; an affidavit of assessment work **must** be recorded by the December 30th following the filing of this waiver.
4. The undersigned understand that if the assessment work obligation has not yet come due under 30 U.S.C. 28 (for those claims in their first assessment year only); a notice of intent to hold reciting this condition **must** be recorded by the December 30th following the filing of this waiver.
5. The undersigned understand that mill and tunnel sites may also be listed upon this waiver and be waived from payment of the maintenance fee; and that a notice of intent to hold for these sites is required to be recorded by the December 30th immediately following the filing of this waiver.
6. The undersigned understand and acknowledge that pursuant to 43 U.S.C. 1212 and 18 U.S.C. 1001; the filing or recording of a false, fictitious, or fraudulent document with the Bureau of Land Management may result in a fine of up to \$250,000, a prison term not to exceed five years, or both.
7. The mining claims, mill or tunnel sites for which this waiver from payment of the maintenance fees is requested are:

CLAIM OR SITE NAME	BLM RECORDATION SERIAL NUMBER
1. Fred's Folley	✓ AMC 394884
2. Jubilation #5	AMC 376464
3. Lost Ben #1	AMC 380042
4. Lost Ben #2	AMC 381023
5.	
6.	
7.	
8.	
9.	
10.	

RECEIVED
BLM AZ STATE OFFICE
2013 AUG 23 P 1:24
PHOENIX, ARIZONA

The owner(s) (claimants) of the above mining claims and sites are:

Fred Alber
 (Owner's Name - Please Print)
 610 E. Bell Rd. #2, Box 367
 (Street or P.O. Box)
 Phoenix AZ 85022
 (City) (State) (Zip Code)

(Owner's Signature)
 Fred Alber

Diane Alber
 (Owner's Name - Please Print)
 610 E. Bell Rd. #2, Box 367
 (Street or P.O. Box)
 Phoenix AZ 85022
 (City) (State) (Zip Code)

(Owner's Signature)
 Diane Alber

(Owner's Name - Please Print)
 (Street or P.O. Box)
 (City) (State) (Zip Code)

(Owner's Signature)

ENTERED
 SEP 18 2013
 BY: DM

(Owner's Name - Please Print)	(Owner's Signature)		
(Street or P.O. Box)	(City)	(State)	(Zip Code)
(Owner's Name - Please Print)	(Owner's Signature)		
(Street or P.O. Box)	(City)	(State)	(Zip Code)
(Owner's Name - Please Print)	(Owner's Signature)		
(Street or P.O. Box)	(City)	(State)	(Zip Code)
(Owner's Name - Please Print)	(Owner's Signature)		
(Street or P.O. Box)	(City)	(State)	(Zip Code)

INSTRUCTIONS

- | | |
|--|--|
| <ol style="list-style-type: none"> 1. This certification is made under the provisions of § 1744 of Title 43 and § 28-28k of Title 30 of the United States Code; and the regulations thereunder (43 CFR Part 3830). 2. The claimant(s) must fill in the dates in paragraph 1 for the beginning and ending of the assessment year for which this waiver is sought. 3. The claimant(s) must fill in the date in paragraph 2 for the beginning of the assessment year for which this waiver is sought. 4. All claim and site names and Bureau of Land Management (BLM) serial numbers must be listed for the mining claims, mill sites, and tunnel sites for which the waiver is sought. 5. All owners of the mining claims, mill sites, and tunnel sites and their addresses must be given. 6. This waiver form must be signed by all the claimants or their designated agent, in original form. If an agent is designated, a notarized designation of agent, signed by all of the claimants with proper address given, must be submitted with this waiver. | <ol style="list-style-type: none"> 7. This form must be filed no later than September 1st for the upcoming assessment year in the BLM State Office where the mining claims or sites are recorded, or the waiver cannot be granted by the BLM. (Example: to obtain a waiver for the assessment year 2000, which begins at noon on September 1, 1999, you must qualify for and file for a waiver no later than September 1, 1999, in the proper BLM State Office). 8. For all mining claims which require assessment work, you must record an affidavit of labor on or before the December 30th immediately following the filing of this waiver. For all other mining claims or sites waived, you must record a notice of intent to hold on or before the December 30th immediately following the filing of this waiver. 9. Mill and tunnel sites may also be listed upon this waiver and be waived from payment of the maintenance fee. A notice of intent to hold for these sites is required to be filed by the December 30th following the filing of this waiver. |
|--|--|

NOTICE/BURDEN HOURS STATEMENT

The Privacy Act of 1974, *as amended*, and the regulation in 43 CFR 2.48(d) provide that you be furnished the following information in connection with the information required by this certification of waiver from rental fees.

AUTHORITY: 30 U.S.C. 28-28k; 43 U.S.C. 1201, 1457, 1740, and 1744; and 43 CFR 3830.

PRINCIPLE PURPOSE: This information is to be used to verify that the owner(s) (claimants) of a mining claim has complied with 30 U.S.C. 28f and is entitled to perform assessment work in lieu of paying the maintenance fee for the mining claims listed on this form.

ROUTINE USE: (1) Adjudication of the claimant(s) certification of waiver from paying the maintenance fee otherwise required by 30 U.S.C. 28f. (2) Disclosure may be made to appropriate Federal agencies when location is made within the agency's geographic area of responsibility. (3) Information from the record and/or the record will be transferred to the appropriate Federal, State, or local agency, or a member of the public in response to a specific request for pertinent information. (4) Information may also be provided to the Department of Justice or in a proceeding before a court or adjudicative body; or to Federal, State, local or foreign agencies when needed for enforcement of civil or criminal codes or applicable regulations concerning title rights upon the public land.

EFFECT OF NOT PROVIDING INFORMATION: Disclosure of this information is required by 30 U.S.C. 28f and 43 CFR Part 3830 for those qualified claimants wishing to take the small miner waiver allowed. Failure to supply the information required in this form to support the claimants certification of waiver from payment of the otherwise required maintenance fees will result in the waiver being disallowed and the mining claims subject to forfeiture by BLM under 30 U.S.C. 28i.

The Paperwork Reduction Act of 1995 requires us to inform you that:

This information is being collected to allow the BLM to determine if you qualify for a waiver from the payment of \$100 per mining claim or site maintenance fee established in 30 U.S.C. 28f and the implementing regulations at 43 CFR 3830. A response to this request is required in accordance with the statute to obtain your benefit.

BLM would like you to know that you do not have to respond to this, or any other, Federal agency-sponsored information collection unless it displays a currently valid OMB control number.

Public reporting burden for this form is estimated to average 20 minutes (.33 hours) per response, including time to review instructions, gathering and maintaining data, and completing and reviewing the form. Direct comments regarding this burden estimate, or any other aspect of this form, to the U.S. Department of the Interior, Bureau of Land Management, (1004-0114) Bureau Information Collection Clearance Officer (WO-630), Mail Stop 401 LS, 1849 C St., N.W., Washington, D.C. 20240.

FOR OFFICIAL USE ONLY

RECEIVED
BLM STATE OFFICE
JUN 23 11:24
TULSA, ARIZONA

When Recorded Return Document to:

Fred Alber
610 E. Bell Rd. #2, Box 367
Phoenix, AZ 85022

Check here is this is a change of address.

Telephone: 602-749-5293

E-mail address: _____

AFFIDAVIT OF PERFORMANCE OF ANNUAL WORK

1. State of Arizona, County of Maricopa and Yavapai ss:

2. I (Name) Fred Alber

3. Reside at (Address) 610 E. Bell Rd. #2, Box 367


City Phoenix County Maricopa

State AZ zip 85022 being duly sworn, depose and say that I am a citizen of the United States, more than eighteen years of age, and that all of the facts set forth in this affidavit, subject to the provisions and penalties of 18 U.S.C. 1001 pertaining to the filing of false, fictitious, or fraudulent statements with the United States, are true and correct according to the best of my knowledge, information and belief.

4. Owner's name and address (If not shown in Items 1-3 above). _____

5. That I am personally acquainted with the mining claim(s). The work and improvements were made by and at the expense of the owner(s) of said claim(s). Said contiguous group of claims, listed on this document, are situated in the

San Domingo (optional) Mining District; Maricopa and Yavapai County, Arizona.

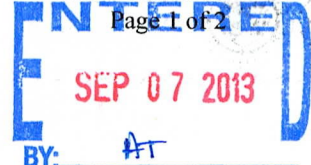


Line No.	AMC NUMBER	CLAIM/SITE NAME	COUNTY RECORDER DATA (If available)	TWP	RNG	SEC
1	381023	Lost Ben #2		7 N	4 W	12
2						
3						
4						
5						
6						

Form: MCF108

Revised Jan. 2006

Page 1 of 2



RECEIVED
BLM AZ STATE OFFICE
2013 AUG 23 P 1:24
PHOENIX, ARIZONA
BLM
Date
Stamp

7						
8						
9						
10						

6. That between the dates starting at 12 o'clock noon on September 1, 20 12 and ending at 12 o'clock noon on September 1, 20 13 at least \$ 100.00 dollars worth of work and improvements were done and performed upon said claim(s) or upon one or more of a contiguous group of claims for the benefit of all, wholly or partly outside of a contiguous group of claims for the benefit of all, not including the location work.

7. That the following persons were employed to perform the work and improvements described herein: _____
myself

8. That the work and improvements performed were: _____
road improvements, mining reclamation

9. Dated: 8-23-13 Signature: Manfred ALBER

SUBSCRIBED AND SWORN TO before me, a Notary Public, this 23rd day of August 20 13

By: MANFRED ALBER

Notary Public Monica Garcia

My Commission Expires 4/14/2014

No. of Claims: 1 x \$10 = 10
Check No.: 1278 Init. NCH
Receipt No.: 2863401
For BLM Use Only

Bureau of Land Management
Arizona State Office
www.az.blm.gov



When Recorded Return Document to:

Fred Alber
610 E. Bell Rd #2, Box 367
Phoenix, AZ 85022

Check here is this is a change of address.

Telephone: 602-749-5293

E-mail address: _____

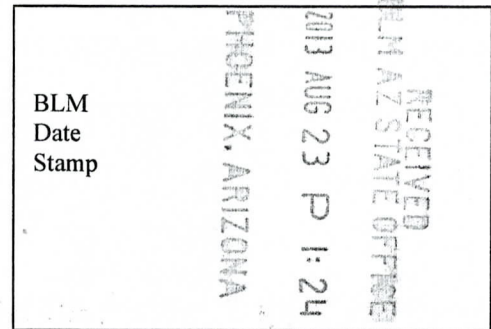
AFFIDAVIT OF PERFORMANCE OF ANNUAL WORK

1. State of Arizona, County of Maricopa ss:

2. I (Name) Fred Alber

3. Reside at (Address) 610 E. Bell Rd. #2, Box 367

City Phoenix County Maricopa



State AZ Zip 85022 being duly sworn, depose and say that I am a citizen of the United States, more than eighteen years of age, and that all of the facts set forth in this affidavit, subject to the provisions and penalties of 18 U.S.C. 1001 pertaining to the filing of false, fictitious, or fraudulent statements with the United States, are true and correct according to the best of my knowledge, information and belief.

4. Owner's name and address (If not shown in Items 1-3 above). _____

5. That I am personally acquainted with the mining claim(s). The work and improvements were made by and at the expense of the owner(s) of said claim(s). Said contiguous group of claims, listed on this document, are situated in the

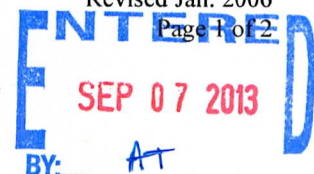
San Domingo (optional) Mining District; Maricopa County, Arizona.

Line No.	AMC NUMBER	CLAIM/SITE NAME	COUNTY RECORDER DATA (If available)	TWP	RNG	SEC
1	376464	Jubilation #5		7N	3W	18
2						
3						
4						
5						
6						

Form: MCF108

Revised Jan. 2006

Page 1 of 2



RECEIVED
 BLM STATE OFFICE PHOENIX
 2013 AUG 23 P 1:24
 PHOENIX, ARIZONA

7					
8					
9					
10					

6. That between the dates starting at 12 o'clock noon on September 1, 20 12 and ending at 12 o'clock noon on September 1, 20 13 at least \$ 100.00 dollars worth of work and improvements were done and performed upon said claim(s) or upon one or more of a contiguous group of claims for the benefit of all, wholly or partly outside of a contiguous group of claims for the benefit of all, not including the location work.

7. That the following persons were employed to perform the work and improvements described herein: myself

8. That the work and improvements performed were: road improvements, mining reclamation

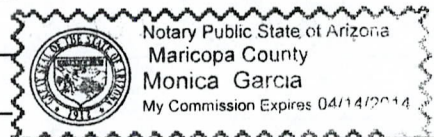
9. Dated: 8-23-13 Signature: Manfred Alden

SUBSCRIBED AND SWORN TO before me, a Notary Public, this 23 day of August 20 13

By: MANFRED ALDEN

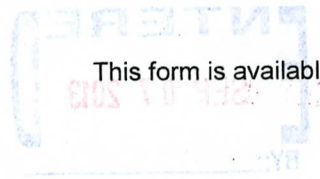
Notary Public Monica Garcia

My Commission Expires 4/14/2014



Bureau of Land Management
 Arizona State Office
www.az.blm.gov

No. of Claims: 1 x \$10 = 10
 Check No.: 1278 Init. NCH
 Receipt No.: 2863401
 For BLM Use Only



When Recorded Return Document to:

Fred Alber
610 E. Bell Rd. #2, Box 367
Phoenix, AZ 85022

Check here is this is a change of address.

Telephone: 602-749-5293

E-mail address: _____

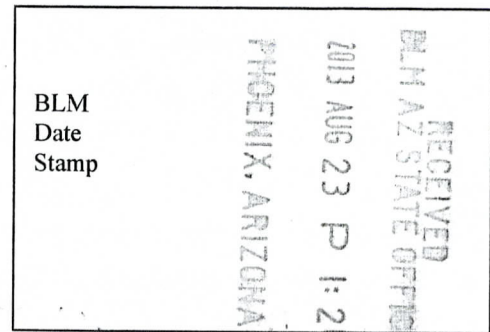
AFFIDAVIT OF PERFORMANCE OF ANNUAL WORK

1. State of Arizona, County of Yavapai ss:

2. I (Name) Fred Alber

3. Reside at (Address) 610 E. Bell Rd. #2, Box 367

City Phoenix County Maricopa



State AZ Zip 85022 being duly sworn, depose and say that I am a citizen of the United States, more than eighteen years of age, and that all of the facts set forth in this affidavit, subject to the provisions and penalties of 18 U.S.C. 1001 pertaining to the filing of false, fictitious, or fraudulent statements with the United States, are true and correct according to the best of my knowledge, information and belief.

4. Owner's name and address (If not shown in Items 1-3 above). _____

5. That I am personally acquainted with the mining claim(s). The work and improvements were made by and at the expense of the owner(s) of said claim(s). Said contiguous group of claims, listed on this document, are situated in the

San Domingo (optional) Mining District; Yavapai County, Arizona.

Line No.	AMC NUMBER	CLAIM/SITE NAME	COUNTY RECORDER DATA (If available)	TWP	RNG	SEC
1	380042	Lost Ben #1		7N	4W	1
2						
3						
4						
5						
6						

Form: MCF108

Revised Jan. 2006

Page 1 of 2

ENTERED
SEP 07 2013
BY: AT

RECEIVED
BLM AZ STATE OFFICE
2013 AUG. 23 P 1:24
PHOENIX, ARIZONA

BLM
Date
Stamp

7						
8						
9						
10						

6. That between the dates starting at 12 o'clock noon on September 1, 20 12 and ending at 12 o'clock noon on September 1, 20 13 at least \$ 100.00 dollars worth of work and improvements were done and performed upon said claim(s) or upon one or more of a contiguous group of claims for the benefit of all, wholly or partly outside of a contiguous group of claims for the benefit of all, not including the location work.

7. That the following persons were employed to perform the work and improvements described herein: _____
myself

8. That the work and improvements performed were: _____
road improvement, mining reclamation

9. Dated: 8-23-13 Signature: Manfred Alber

SUBSCRIBED AND SWORN TO before me, a Notary Public, this 23 day of August 20 13

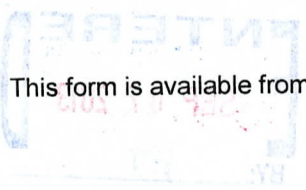
By: MANFRED ALBER
Notary Public Monica Garcia
My Commission Expires 4/14/2014



Bureau of Land Management
Arizona State Office
www.az.blm.gov

No. of Claims: 1 x \$10 = 10
Check No.: 1278 Init. MAH
Receipt No.: 2863401
For BLM Use Only

Form: MCF108
Revised Jan. 2006
Page 2 of 2



When Recorded Return Document to:

Fred Alber
610 E. Bell Rd. #2, Box 367
Phoenix, AZ 85022

Check here is this is a change of address.

Telephone: 602-749-5293

E-mail address: _____

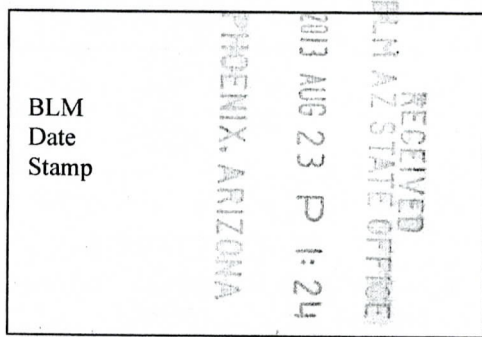
AFFIDAVIT OF PERFORMANCE OF ANNUAL WORK

1. State of Arizona, County of Maricopa and Yavapai ss:

2. I (Name) Fred Alber

3. Reside at (Address) 610 E. Bell Rd #2, Box 367

City Phoenix County Maricopa



State AZ Zip 85022 being duly sworn, depose and say that I am a citizen of the United States, more than eighteen years of age, and that all of the facts set forth in this affidavit, subject to the provisions and penalties of 18 U.S.C. 1001 pertaining to the filing of false, fictitious, or fraudulent statements with the United States, are true and correct according to the best of my knowledge, information and belief.

4. Owner's name and address (If not shown in Items 1-3 above). _____

5. That I am personally acquainted with the mining claim(s). The work and improvements were made by and at the expense of the owner(s) of said claim(s). Said contiguous group of claims, listed on this document, are situated in the

San Domingo (optional) Mining District; Maricopa and Yavapai County, Arizona.

Line No.	AMC NUMBER	CLAIM/SITE NAME	COUNTY RECORDER DATA (If available)	TWP	RNG	SEC
1	394884	Fred's Folley		7N	3W	7
2						
3						
4						
5						
6						

Form: MCF108
Revised Jan., 2006
Page 1 of 2
ENTERED
SEP 07 2013
BY: AT

RECEIVED
BLM AZ STATE OFFICE
2013 AUG 23 P 1:24
PHOENIX, ARIZONA

7					
8					
9					
10					

6. That between the dates starting at 12 o'clock noon on September 1, 20 12 and ending at 12 o'clock noon on September 1, 20 13 at least \$ 100.00 dollars worth of work and improvements were done and performed upon said claim(s) or upon one or more of a contiguous group of claims for the benefit of all, wholly or partly outside of a contiguous group of claims for the benefit of all, not including the location work.

7. That the following persons were employed to perform the work and improvements described herein: _____
myself

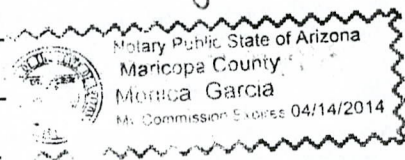
8. That the work and improvements performed were: _____
road improvement, mining reclamation

9. Dated: 8-23-13 Signature: Manfred Alker

SUBSCRIBED AND SWORN TO before me, a Notary Public, this 23 day of August 20 13

By: Manfred Alker
Notary Public Monica Garcia

My Commission Expires 4/14/2014



Bureau of Land Management
Arizona State Office
www.az.blm.gov

No. of Claims: 1 x \$10 = 10
Check No.: 1278 Init. MAH
Receipt No.: 2863401
For BLM Use Only

United States Department of the Interior
Bureau of Land Management
 LANDS/RECREATION & PLANNING
 ONE N CENTRAL AVE
 PHOENIX, AZ 85004 -2203
 Phone: 602-417-9200

Receipt

No: 2863401

Transaction #: 2949295	
Date of Transaction: 08/23/2013	
CUSTOMER:	
	FRED ALBER 610 E BELL RD STE 2 PHOENIX, AZ 85022-2393 US

LINE #	QTY	DESCRIPTION	REMARKS	UNIT PRICE	TOTAL
1	1.00	LOCATABLE MINERALS / MINING CLAIMS- NOT NEW-UNADJUD, ONE AUTH NO. ONLY / MINING CLAIM MONEY RECEIVED CASES: AMC376464/\$40.00	POL 2013/4 WAV	- n/a -	40.00
TOTAL:					\$40.00

PAYMENT INFORMATION			
1	AMOUNT:	40.00	POSTMARKED: N/A
	TYPE:	CHECK	RECEIVED: 08/23/2013
	CHECK NO:	1278	
	NAME:	ALBER, FRED 610 E BELL RD STE 2 PHOENIX AZ 85022-2393 US	

REMARKS

This receipt was generated by the automated BLM Collections and Billing System and is a paper representation of a portion of the official electronic record contained therein.

UNITED STATES
DEPARTMENT OF THE INTERIOR
BUREAU OF LAND MANAGEMENT

MAINTENANCE FEE WAIVER CERTIFICATION

SEE INSTRUCTIONS ON PAGE 2

FORM APPROVED
OMB NO. 1004-0114
Expires: August 31, 2013
380041 381023
394884 376464

1. This small miner waiver is filed for the assessment year beginning on September 1, 2012 and ending on September 1, 2013.
2. The undersigned and all related parties owned ten or fewer mining claims, mill, or tunnel sites located and maintained on Federal lands in the United States of America on September 1, 2012.
3. The undersigned have performed the assessment work required by law for each mining claim listed prior to filing this waiver and understand that filing this form, an affidavit of assessment work must be recorded by the December 30th following the filing of this waiver.
4. The undersigned understand that if the assessment work obligation has not yet come due under 30 U.S.C. 28 (for those claims in their first assessment year only), a notice of intent to hold reciting this condition must be recorded by the December 30th following the filing of this waiver.
5. The undersigned understand that mill and tunnel sites may also be listed upon this waiver and be waived from payment of the maintenance fee, and that a notice of intent to hold for these sites is required to be recorded by the December 30th immediately following the filing of this waiver.
6. The undersigned understand and acknowledge that pursuant to 43 U.S.C. 1212 and 18 U.S.C. 1001, the filing or recording of a false, fictitious, or fraudulent document with the Bureau of Land Management may result in a fine of up to \$250,000, a prison term not to exceed five years, or both.
7. The mining claims, mill or tunnel sites for which this waiver from payment of the maintenance fees is requested are:

CLAIM OR SITE NAME	BLM RECORDATION SERIAL NUMBER
1. Fred's Folley	✓ AMC 394884
2. Jubilation #5	AMC 376464
3. Lost Ben #1	AMC 380042
4. Lost Ben #2	AMC 381023
5.	
6.	
7.	
8.	
9.	
10.	

The owner(s) (claimants) of the above mining claims and sites are:

Fred Alber
(Owner's Name - Please Print)

610 E. Bell Rd. # 2, Box 367
(Street or P.O. Box)

Phoenix AZ 85022
(City) (State) (Zip Code)

Fred Alber
(Owner's Signature)

Diane Alber
(Owner's Name - Please Print)

610 E. Bell Rd. # 2, Box 367
(Street or P.O. Box)

Phoenix AZ 85022
(City) (State) (Zip Code)

Diane Alber
(Owner's Signature)

PHOENIX, ARIZONA
RECEIVED

2012 AUG 27 P 1: 26

RECEIVED
BLM AZ STATE OFFICE

(Owner's Name - Please Print)

(Street or P.O. Box)

(City) (State) (Zip Code)

(Owner's Signature)

ENTERED IN COMPUTER

RE 9-17-12

WV
RE

(Owner's Name - Please Print)	(Owner's Signature)
(Street or P.O. Box)	(City) (State) (Zip Code)
(Owner's Name - Please Print)	(Owner's Signature)
(Street or P.O. Box)	(City) (State) (Zip Code)
(Owner's Name - Please Print)	(Owner's Signature)
(Street or P.O. Box)	(City) (State) (Zip Code)
(Owner's Name - Please Print)	(Owner's Signature)
(Street or P.O. Box)	(City) (State) (Zip Code)

Title 18 U.S.C. Section 1001 and Title 43 U.S.C. Section 1212 makes it a crime for any person knowingly and willfully to make to any department or agency of the United States any false, fictitious or fraudulent statements or representations as to any matter within its jurisdiction.

INSTRUCTIONS

1. This certification is made under the provisions of §1744 of Title 43 and § 28-28k of Title 30 of the United States Code; and the regulations thereunder (CFR Part 3830).
2. The claimant(s) must fill in the dates in paragraph 1 for the beginning and ending of the assessment year for which this waiver is sought.
3. The claimant(s) must fill in the date in paragraph 2 for the beginning of the assessment year for which this waiver is sought.
4. All claim and site names and Bureau of Land Management (BLM) serial numbers must be listed for the mining claims, mill sites, and tunnel sites for which the waiver is sought.
5. All owners of the mining claims, mill sites, and tunnel sites and their addresses must be given.
6. This waiver form must be signed by all the claimants or their designated agent, in original form. If an agent is designated, a notarized designation of agent, signed by all of the claimants with proper address given, must be submitted with this waiver.
7. This form must be filed no later than September 1st for the upcoming assessment year in the BLM State Office where the mining claims or sites are recorded, or the waiver cannot be granted by the BLM. (Example: To obtain a waiver for the assessment year 2012, which begins on September 1, 2011, you must qualify for and file for a waiver no later than September 1, 2011, in the proper BLM State Office.)
8. For all mining claims which require assessment work, you must record an affidavit of labor on or before the December 30th immediately following the filing of this waiver. For all other mining claims or sites waived, you must record a notice of intent to hold on or before the December 30th immediately following the filing of this waiver.
9. Mill and tunnel sites may also be listed upon this waiver and be waived from payment of the maintenance fee. A notice of intent to hold for these sites required to be filed by the December 30th following the filing of this waiver.

PHOENIX, ARIZONA
 SEP 19 11 50 AM '12
 BLM AZ STATE OFFICE
 RECEIVED

PHOENIX, ARIZONA
 FOR OFFICIAL USE ONLY
 2012 AUG 27 P 1:26
 RECEIVED
 BLM AZ STATE OFFICE

When Recorded Return Document to:

Fred Alber
610 E. Bell Rd. #2, Box 367
Phoenix, AZ 85022

Check here is this is a change of address.

Telephone: 602-749-5293

E-mail address: _____

AFFIDAVIT OF PERFORMANCE OF ANNUAL WORK

1. State of Arizona, County of Maricopa and Yavapai ss:

2. I (Name) Fred Alber

3. Reside at (Address) 610 E. Bell Rd #2, Box 367

City Phoenix County Maricopa

RECEIVED
BLM AZ STATE OFFICE
2012 AUG 27 P 1:26
PHOENIX, ARIZONA
BLM
Date
Stamp

State AZ Zip 85022 being duly sworn, depose and say that I am a citizen of the United States, more than eighteen years of age, and that all of the facts set forth in this affidavit, subject to the provisions and penalties of 18 U.S.C. 1001 pertaining to the filing of false, fictitious, or fraudulent statements with the United States, are true and correct according to the best of my knowledge, information and belief.

4. Owner's name and address (If not shown in Items 1-3 above). _____

5. That I am personally acquainted with the mining claim(s). The work and improvements were made by and at the expense of the owner(s) of said claim(s). Said contiguous group of claims, listed on this document, are situated in the

San Domingo (optional) Mining District; Maricopa and Yavapai County, Arizona.

Line No.	AMC NUMBER	CLAIM/SITE NAME	COUNTY RECORDER DATA (If available)	TWP	RNG	SEC
1	394884	Fred's Folley		7N	3W	7
2						
3						
4						
5						
6						

ENTERED IN COMPUTER
RE 9.12.12

RECEIVED
BLM AZ STATE OFFICE
2012 AUG 27 P 1:27
PHOENIX, ARIZONA

BLM
Date
Stamp

7						
8						
9						
10						

6. That between the dates starting at 12 o'clock noon on September 1, 20 11 and ending at 12 o'clock noon on September 1, 20 12 at least \$ 100.00 dollars worth of work and improvements were done and performed upon said claim(s) or upon one or more of a contiguous group of claims for the benefit of all, wholly or partly outside of a contiguous group of claims for the benefit of all, not including the location work.

7. That the following persons were employed to perform the work and improvements described herein: myself

8. That the work and improvements performed were: road improvement, mining reclamation


9. Dated: 8-27-12 Signature: Fred Alh

SUBSCRIBED AND SWORN TO before me, a Notary Public, this mon day of aug 27 20 12

By: Bonnie K Chacon

Notary Public Bonnie K Chacon

My Commission Expires 5/15/2016



Bureau of Land Management
Arizona State Office
www.az.blm.gov

No. of Claims:	<u>1</u>	x \$10 =	<u>10.00</u>
Check No.:	<u>1162</u>	Init.	<u>EB</u>
Receipt No.:	<u>2641410</u>		
For BLM Use Only			

United States Department of the Interior
Bureau of Land Management
 LANDS/RECREATION & PLANNING
 ONE N CENTRAL AVE
 PHOENIX, AZ 85004 -2203
 Phone: 602-417-9200

Receipt

No: 2641410

Transaction #: 2722048	
Date of Transaction: 08/27/2012	
CUSTOMER:	
FRED ALBER 610 E BELL RD STE 2 PHOENIX, AZ 85022-2393 US	

LINE #	QTY	DESCRIPTION	REMARKS	UNIT PRICE	TOTAL
1	1.00	LOCATABLE MINERALS / MINING CLAIMS- NOT NEW-UNADJUD, ONE AUTH NO. ONLY / MINING CLAIM MONEY RECEIVED CASES: AMC394884/\$10.00	2012 POL(1) & 2013WAIV(4)	- n/a -	10.00
TOTAL:					\$10.00

PAYMENT INFORMATION			
1	AMOUNT:	10.00	POSTMARKED: N/A
	TYPE:	CHECK	RECEIVED: 08/27/2012
	CHECK NO:	1162	
	NAME:	ALBER, FRED 610 E BELL RD STE 2 PHOENIX AZ 85022-2393 US	

REMARKS

This receipt was generated by the automated BLM Collections and Billing System and is a paper representation of a portion of the official electronic record contained therein.

342

UNITED STATES DEPARTMENT OF THE INTERIOR
BUREAU OF LAND MANAGEMENT

MAINTENANCE FEE WAIVER CERTIFICATION

SEE INSTRUCTIONS ON REVERSE

(Handwritten initials)

AMC 394884

AMC 376464

AMC 380041

FORM APPROVED
OMB NO. 1004-0114
Expires: February 28, 2010

AMC 381023

1. This small miner waiver is filed for the assessment year beginning at noon on September 1, 2011 and ending at noon on September 1, 2012.
2. The undersigned and all related parties owned ten or fewer mining claims, mill, or tunnel sites located and maintained on Federal lands in the United States of America on September 1, 2011.
3. The undersigned have performed the assessment work **required by law** for each mining claim listed **prior to filing this waiver** and understand that by filing this form; an affidavit of assessment work **must** be recorded by the December 30th following the filing of this waiver.
4. The undersigned understand that if the assessment work obligation has not yet come due under 30 U.S.C. 28 (for those claims in their first assessment year only); a notice of intent to hold reciting this condition **must** be recorded by the December 30th following the filing of this waiver.
5. The undersigned understand that mill and tunnel sites may also be listed upon this waiver and be waived from payment of the maintenance fee; and that a notice of intent to hold for these sites is required to be recorded by the December 30th immediately following the filing of this waiver.
6. The undersigned understand and acknowledge that pursuant to 43 U.S.C. 1212 and 18 U.S.C. 1001; the filing or recording of a false, fictitious, or fraudulent document with the Bureau of Land Management may result in a fine of up to \$250,000, a prison term not to exceed five years, or both.
7. The mining claims, mill or tunnel sites for which this waiver from payment of the maintenance fees is requested are:

CLAIM OR SITE NAME	BLM RECORDATION SERIAL NUMBER
1. Freds Folley	✓ AMC 394884
2. Jubilation #5	AMC 376464
3. Lost Ben #1	AMC 380042
4. Lost Ben #2	AMC 381023
5.	
6.	
7.	
8.	
9.	
10.	

The owner(s) (claimants) of the above mining claims and sites are:

Fred Alber ✓
 (Owner's Name - Please Print)
 610 E. Bell Rd. #2, Box 367
 (Street or P.O. Box)
 Phoenix AZ 85022
 (City) (State) (Zip Code)

Fred Alber
 (Owner's Signature)

Diane Alber ✓
 (Owner's Name - Please Print)
 610 E. Bell Rd. #2, Box 367
 (Street or P.O. Box)
 Phoenix AZ 85022
 (City) (State) (Zip Code)

Diane Alber
 (Owner's Signature)

 (Owner's Name - Please Print)

 (Street or P.O. Box)

 (City) (State) (Zip Code)

 (Owner's Signature)

RECEIVED
 BLM AZ STATE OFFICE
 PHOENIX, ARIZONA
 2011 AUG 18 P 12:50

(Continued on page 2)

ENTERED INTO COMPUTER
AUG 22 2011

AT

(Owner's Name - Please Print)	(Owner's Signature)		
(Street or P.O. Box)	(City)	(State)	(Zip Code)
(Owner's Name - Please Print)	(Owner's Signature)		
(Street or P.O. Box)	(City)	(State)	(Zip Code)
(Owner's Name - Please Print)	(Owner's Signature)		
(Street or P.O. Box)	(City)	(State)	(Zip Code)
(Owner's Name - Please Print)	(Owner's Signature)		
(Street or P.O. Box)	(City)	(State)	(Zip Code)

INSTRUCTIONS

- | | |
|--|--|
| <ol style="list-style-type: none"> 1. This certification is made under the provisions of § 1744 of Title 43 and § 28-28k of Title 30 of the United States Code; and the regulations thereunder (43 CFR Part 3830). 2. The claimant(s) must fill in the dates in paragraph 1 for the beginning and ending of the assessment year for which this waiver is sought. 3. The claimant(s) must fill in the date in paragraph 2 for the beginning of the assessment year for which this waiver is sought. 4. All claim and site names and Bureau of Land Management (BLM) serial numbers must be listed for the mining claims, mill sites, and tunnel sites for which the waiver is sought. 5. All owners of the mining claims, mill sites, and tunnel sites and their addresses must be given. 6. This waiver form must be signed by all the claimants or their designated agent, in original form. If an agent is designated, a notarized designation of agent, signed by all of the claimants with proper address given, must be submitted with this waiver. | <ol style="list-style-type: none"> 7. This form must be filed no later than September 1st for the upcoming assessment year in the BLM State Office where the mining claims or sites are recorded, or the waiver cannot be granted by the BLM. (Example: to obtain a waiver for the assessment year 2000, which begins at noon on September 1, 1999, you must qualify for and file for a waiver no later than September 1, 1999, in the proper BLM State Office). 8. For all mining claims which require assessment work, you must record an affidavit of labor on or before the December 30th immediately following the filing of this waiver. For all other mining claims or sites waived, you must record a notice of intent to hold on or before the December 30th immediately following the filing of this waiver. 9. Mill and tunnel sites may also be listed upon this waiver and be waived from payment of the maintenance fee. A notice of intent to hold for these sites is required to be filed by the December 30th following the filing of this waiver. |
|--|--|

NOTICE/BURDEN HOURS STATEMENT

The Privacy Act of 1974, *as amended*, and the regulation in 43 CFR 2.48(d) provide that you be furnished the following information in connection with the information required by this certification of waiver from rental fees.

AUTHORITY: 30 U.S.C. 28-28k; 43 U.S.C. 1201, 1457, 1740, and 1744; and 43 CFR 3830.

PRINCIPLE PURPOSE: This information is to be used to verify that the owner(s) (claimants) of a mining claim has complied with 30 U.S.C. 28f and is entitled to perform assessment work in lieu of paying the maintenance fee for the mining claims listed on this form.

ROUTINE USE: (1) Adjudication of the claimant(s) certification of waiver from paying the maintenance fee otherwise required by 30 U.S.C. 28f. (2) Disclosure may be made to appropriate Federal agencies when location is made within the agency's geographic area of responsibility. (3) Information from the record and/or the record will be transferred to the appropriate Federal, State, or local agency, or a member of the public in response to a specific request for pertinent information. (4) Information may also be provided to the Department of Justice or in a proceeding before a court or adjudicative body; or to Federal, State, local or foreign agencies when needed for enforcement of civil or criminal codes or applicable regulations concerning title rights upon the public land.

EFFECT OF NOT PROVIDING INFORMATION: Disclosure of this information is required by 30 U.S.C. 28f and 43 CFR Part 3830 for those qualified claimants wishing to take the small miner waiver allowed. Failure to supply the information required in this form to support the claimants certification of waiver from payment of the otherwise required maintenance fees will result in the waiver being disallowed and the mining claims subject to forfeiture by BLM under 30 U.S.C. 28i.

The Paperwork Reduction Act of 1995 requires us to inform you that:

This information is being collected to allow the BLM to determine if you qualify for a waiver from the payment of \$100 per mining claim or site maintenance fee established in 30 U.S.C. 28f and the implementing regulations at 43 CFR 3830. A response to this request is required in accordance with the statute to obtain your benefit.

BLM would like you to know that you do not have to respond to this, or any other, Federal agency-sponsored information collection unless it displays a currently valid OMB control number.

Public reporting burden for this form is estimated to average 20 minutes (.33 hours) per response, including time to review instructions, gathering and maintaining data, and completing and reviewing the form. Direct comments regarding this burden estimate, or any other aspect of this form, to the U.S. Department of the Interior, Bureau of Land Management, (1004-0114) Bureau Information Collection Clearance Officer (WO-630), Mail Stop 401 LS, 1849 C St., N.W., Washington, D.C. 20240.

FOR OFFICIAL USE ONLY

RECEIVED
BLMAZ STATE OFFICE

When Recorded Return Document to:

Fred Alber
610 E. Bell Rd #2,
Box 367
Phoenix, AZ 85022

Check here if this is a change of address.

Telephone: 602-749-5293

E-mail address: _____

AFFIDAVIT OF PERFORMANCE OF ANNUAL WORK

1. State of Arizona, County of Maricopa and Yavapai ss:

2. I (Name) Fred Alber

3. Reside at (Address) 610 E. Bell Rd #2, Box 367

City Phoenix County Maricopa

State AZ Zip 85022 being duly sworn, depose and say that I am a citizen of the United States, more than eighteen years of age, and that all of the facts set forth in this affidavit, subject to the provisions and penalties of 18 U.S.C. 1001 pertaining to the filing of false, fictitious, or fraudulent statements with the United States, are true and correct according to the best of my knowledge, information and belief.

4. Owner's name and address (if not shown in Items 1-3 above), _____

5. That I am personally acquainted with the mining claim(s). The work and improvements were made by and at the expense of the owner(s) of said claim(s). Said contiguous group of claims, listed on this document, are situated in the

San Domingo (optional) Mining District; Maricopa and Yavapai County, Arizona.

Line No.	AMC NUMBER	CLAIM/SITE NAME	COUNTY RECORDER DATA (If available)	TWP	RNG	SEC
1	394884	Freds Folley		7N	3W	7
2						
3						
4						
5						
6						

RECEIVED
 MARICOPA STATE OFFICE
 PHOENIX, ARIZONA
 2011 AUG 18 P 12:50

ENTERED INTO COMPUTER

AUG 22 2011 AT

BLM
Date
Stamp

RECEIVED
MARICOPA COUNTY
STATE OFFICE
2011 AUG 18 P 12:50
PIQUEIX, ARIZONA

7					
8					
9					
10					

6. That between the dates starting at 12 o'clock noon on September 1, 20 10 and ending at 12 o'clock noon on September 1, 20 11 at least \$ 100.00 dollars worth of work and improvements were done and performed upon said claim(s) or upon one or more of a contiguous group of claims for the benefit of all, wholly or partly outside of a contiguous group of claims for the benefit of all, not including the location work.

7. That the following persons were employed to perform the work and improvements described herein: _____
myself

8. That the work and improvements performed were: _____
road improvement, mining reclamation


9. Dated: 8-18-11 Signature: Manfred Alber

SUBSCRIBED AND SWORN TO before me, a Notary Public, this 18th day of August 20 11

By: MANFRED ALBER

Notary Public Monica Garcia

My Commission Expires 4-14-2014



Bureau of Land Management
Arizona State Office
www.az.blm.gov

No. of Claims: 1 x \$10 = \$10.00
Check No.: 1051 Init. A.A.
Receipt No.: 2408624
For BLM Use Only

When Recorded Return Document to:

Fred Alber
610 E. Bell Rd #2-
Box 367
Phoenix, AZ 85022

Check here is this is a change of address.

Telephone: 602-749-5293

E-mail address: _____

AFFIDAVIT OF PERFORMANCE OF ANNUAL WORK

1. State of Arizona, County of Maricopa ss:

2. I (Name) Fred Alber

3. Reside at (Address) 610 E. Bell Rd #2
Box 367

City Phoenix County Maricopa

RECEIVED
MARICOPA STATE OFFICE
2011 AUG 18 P 12:50
PHOENIX, ARIZONA
BLM
Date
Stamp

State AZ Zip 85022 being duly sworn, depose and say that I am a citizen of the United States, more than eighteen years of age, and that all of the facts set forth in this affidavit, subject to the provisions and penalties of 18 U.S.C. 1001 pertaining to the filing of false, fictitious, or fraudulent statements with the United States, are true and correct according to the best of my knowledge, information and belief.

4. Owner's name and address (If not shown in Items 1-3 above). _____

5. That I am personally acquainted with the mining claim(s). The work and improvements were made by and at the expense of the owner(s) of said claim(s). Said contiguous group of claims, listed on this document, are situated in the

San Domingo (optional) Mining District; Maricopa County, Arizona.

Line No.	AMC NUMBER	CLAIM/SITE NAME	COUNTY RECORDER DATA (If available)	TWP	RNG	SEC
1	376464	Jubilation #5		7N	3W	18
2						
3						
4						
5						
6						

ENTERED INTO COMPUTER

AUG 22 2011 AT

AFFIDAVIT OF PERFORMANCE OF ANNUAL WORK – page 2

RECEIVED
 MARICOPA COUNTY STATE OFFICE
 PHOENIX, ARIZONA
 2011 AUG 18 P 12:50

BLM
 Date
 Stamp

7						
8						
9						
10						

6. That between the dates starting at 12 o'clock noon on September 1, 20 10 and ending at 12 o'clock noon on September 1, 20 11 at least \$ 100.00 dollars worth of work and improvements were done and performed upon said claim(s) or upon one or more of a contiguous group of claims for the benefit of all, wholly or partly outside of a contiguous group of claims for the benefit of all, not including the location work.

7. That the following persons were employed to perform the work and improvements described herein: _____
myself

8. That the work and improvements performed were: _____
road improvements, mining reclamation


9. Dated: 8-18-11 Signature: Manfred Alber

SUBSCRIBED AND SWORN TO before me, a Notary Public, this 18th day of August 20 11

By: MANFRED Alber

Notary Public Monica Garcia

My Commission Expires 4-14-2014



Bureau of Land Management
Arizona State Office
www.az.blm.gov

No. of Claims: 1 x \$10 = \$10.00
 Check No.: 1051 Init. MA
 Receipt No.: 2408624
For BLM Use Only

Form: MCF108
 Revised Jan. 2006
 Page 2 of 2

When Recorded Return Document to:

Fred Alber
610 E. Bell Rd #2
Box 367
Phoenix, AZ 85022

Check here if this is a change of address.

Telephone: 602-749-5293

E-mail address: _____

AFFIDAVIT OF PERFORMANCE OF ANNUAL WORK

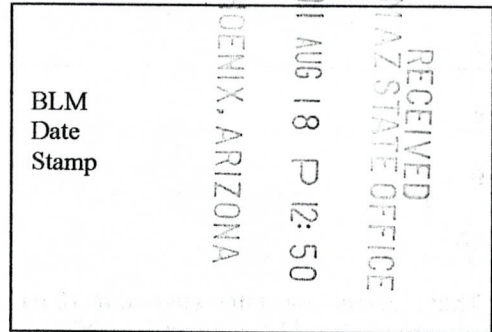
1. State of Arizona, County of Yavapai ss:

2. I (Name) Fred Alber

3. Reside at (Address) 610 E. Bell Rd #2 -

Box 367

City Phoenix County Maricopa



State AZ Zip 85022 being duly sworn, depose and say that I am a citizen of the United States, more than eighteen years of age, and that all of the facts set forth in this affidavit, subject to the provisions and penalties of 18 U.S.C. 1001 pertaining to the filing of false, fictitious, or fraudulent statements with the United States, are true and correct according to the best of my knowledge, information and belief.

4. Owner's name and address (If not shown in Items 1-3 above). _____

5. That I am personally acquainted with the mining claim(s). The work and improvements were made by and at the expense of the owner(s) of said claim(s). Said contiguous group of claims, listed on this document, are situated in the

San Domingo (optional) Mining District; Yavapai County, Arizona.

Line No.	AMC NUMBER	CLAIM/SITE NAME	COUNTY RECORDER DATA (If available)	TWP	RNG	SEC
1	380042	Lost Ben #1		7N	4W	1
2						
3						
4						
5						
6						

ENTERED INTO COMPUTER

AUG 22 2011 AT

RECEIVED
 ARIZONA STATE OFFICE
 PHOENIX, ARIZONA
 2011 AUG 18 P 12: 50
 BLM
 Date
 Stamp

7						
8						
9						
10						

6. That between the dates starting at 12 o'clock noon on September 1, 20 10 and ending at 12 o'clock noon on September 1, 20 11 at least \$ 100.00 dollars worth of work and improvements were done and performed upon said claim(s) or upon one or more of a contiguous group of claims for the benefit of all, wholly or partly outside of a contiguous group of claims for the benefit of all, not including the location work.

7. That the following persons were employed to perform the work and improvements described herein: _____
myself

8. That the work and improvements performed were: _____
road improvement, mining reclamation


9. Dated: 8-18-11 Signature: Manfred Alber

SUBSCRIBED AND SWORN TO before me, a Notary Public, this 18th day of August 20 11

By: MANFRED Alber

Notary Public Monica Garcia

My Commission Expires 4-14-2014



No. of Claims: 1 x \$10 = \$10.00
 Check No.: 1051 Init. MA
 Receipt No.: 2408624
 For BLM Use Only

Bureau of Land Management
 Arizona State Office
www.az.blm.gov

When Recorded Return Document to:

Fred Alber
610 E. Bell Rd. #2-
Box 367
Phoenix, AZ 85022

Check here if this is a change of address.

Telephone: 602-749-5293

E-mail address: _____

AFFIDAVIT OF PERFORMANCE OF ANNUAL WORK

1. State of Arizona, County of Maricopa and Yavapai ss:

2. I (Name) Fred Alber

3. Reside at (Address) 610 E. Bell Rd #2-Box 367

City Phoenix County Maricopa

State AZ zip 85022 being duly sworn, depose and say that I am a citizen of the United States, more than eighteen years of age, and that all of the facts set forth in this affidavit, subject to the provisions and penalties of 18 U.S.C. 1001 pertaining to the filing of false, fictitious, or fraudulent statements with the United States, are true and correct according to the best of my knowledge, information and belief.

4. Owner's name and address (If not shown in Items 1-3 above). _____

5. That I am personally acquainted with the mining claim(s). The work and improvements were made by and at the expense of the owner(s) of said claim(s). Said contiguous group of claims, listed on this document, are situated in the

San Domingo (optional) Mining District; Maricopa and Yavapai County, Arizona.

Line No.	AMC NUMBER	CLAIM/SITE NAME	COUNTY RECORDER DATA (If available)	TWP	RNG	SEC
1	381023	Lost Ben #2		7N	4W	12
2						
3						
4						
5						
6						

RECEIVED
CLERK OF STATE OFFICE
2011 AUG 18 P 12:50
PHOENIX, ARIZONA

BLM
Date
Stamp

ENTERED INTO COMPUTER

AUG 22 2011 AT

RECEIVED
 AZ STATE OFFICE
 PHOENIX, ARIZONA
 2011 AUG 18 P 12:50
 BLM
 Date
 Stamp

7						
8						
9						
10						

6. That between the dates starting at 12 o'clock noon on September 1, 20 10 and ending at 12 o'clock noon on September 1, 20 11 at least \$ 100.00 dollars worth of work and improvements were done and performed upon said claim(s) or upon one or more of a contiguous group of claims for the benefit of all, wholly or partly outside of a contiguous group of claims for the benefit of all, not including the location work.

7. That the following persons were employed to perform the work and improvements described herein: _____
myself

8. That the work and improvements performed were: _____
road improvement, mining reclamation


9. Dated: 8-18-11 Signature: Manfred Alber

SUBSCRIBED AND SWORN TO before me, a Notary Public, this 18 day of August 20 11

By: MANFRED Alber

Notary Public Monica Garcia

My Commission Expires 4-14-2014



Bureau of Land Management
 Arizona State Office
www.az.blm.gov

No. of Claims: 1 x \$10 = \$10.00
 Check No.: 1051 Init. MA
 Receipt No.: 24081024
 For BLM Use Only

United States Department of the Interior
Bureau of Land Management
 LANDS/RECREATION & PLANNING
 ONE N CENTRAL AVE
 PHOENIX, AZ 85004 -2203
 Phone: 602-417-9200

Receipt

No: 2408624

Transaction #: 2483932	
Date of Transaction: 08/18/2011	
CUSTOMER:	
FRED ALBER 610 E BELL RD STE 2 PHOENIX, AZ 85022-2393 US	

LINE #	QTY	DESCRIPTION	REMARKS	UNIT PRICE	TOTAL
1	1.00	LOCATABLE MINERALS / MINING CLAIMS- NOT NEW-UNADJUD, ONE AUTH NO. ONLY / MINING CLAIM MONEY RECEIVED CASES: AMC394884/\$40.00	MAINT WAIVER (4) 2012 / POL (4) 2011	- n/a -	40.00
TOTAL:					\$40.00

PAYMENT INFORMATION			
1	AMOUNT:	40.00	POSTMARKED: N/A
	TYPE:	CHECK	RECEIVED: 08/18/2011
	CHECK NO:	1051	
	NAME:	ALBER, FRED 610 E BELL RD STE 2 BOX 367 PHOENIX AZ 85022-2393 US	

REMARKS

This receipt was generated by the automated BLM Collections and Billing System and is a paper representation of a portion of the official electronic record contained therein.

UNITED STATES DEPARTMENT OF THE INTERIOR
BUREAU OF LAND MANAGEMENT

AMC 381023
AMC 380041
~~AMC 376464~~
FORM APPROVED
OMB NO. 1004-0114
Expires: February 28, 2010
AMC 394884

368

MAINTENANCE FEE WAIVER CERTIFICATION

SEE INSTRUCTIONS ON REVERSE

1. This small miner waiver is filed for the assessment year beginning at noon on September 1, 2010 and ending at noon on September 1, 2011.
2. The undersigned and all related parties owned ten or fewer mining claims, mill, or tunnel sites located and maintained on Federal lands in the United States of America on September 1, 2010.
3. The undersigned have performed the assessment work **required by law** for each mining claim listed **prior to filing this waiver** and understand that by filing this form; an affidavit of assessment work **must** be recorded by the December 30th following the filing of this waiver.
4. The undersigned understand that if the assessment work obligation has not yet come due under 30 U.S.C. 28 (for those claims in their first assessment year only); a notice of intent to hold reciting this condition **must** be recorded by the December 30th following the filing of this waiver.
5. The undersigned understand that mill and tunnel sites may also be listed upon this waiver and be waived from payment of the maintenance fee; and that a notice of intent to hold for these sites is required to be recorded by the December 30th immediately following the filing of this waiver.
6. The undersigned understand and acknowledge that pursuant to 43 U.S.C. 1212 and 18 U.S.C. 1001; the filing or recording of a false, fictitious, or fraudulent document with the Bureau of Land Management may result in a fine of up to \$250,000, a prison term not to exceed five years, or both.
7. The mining claims, mill or tunnel sites for which this waiver from payment of the maintenance fees is requested are:

CLAIM OR SITE NAME	BLM RECORDATION SERIAL NUMBER
1. Freds Folley	✓ AMC 394884
2. Jubilation #5	AMC 376464
3. Lost Ben #1	AMC 380042
4. Lost Ben #2	AMC 381023
5.	
6.	
7.	
8.	
9.	
10.	

The owner(s) (claimants) of the above mining claims and sites are:

Fred Alber ✓
(Owner's Name - Please Print)
610 E. Bell Rd #2, Box 367
(Street or P.O. Box)
Phoenix AZ 85022
(City) (State) (Zip Code)

Fred Alber
(Owner's Signature)

Diane Alber ✓
(Owner's Name - Please Print)
610 E. Bell Rd. #2, Box 367
(Street or P.O. Box)
Phoenix AZ 85022
(City) (State) (Zip Code)

Diane Alber
(Owner's Signature)

(Owner's Name - Please Print)

(Street or P.O. Box)

(City) (State) (Zip Code)

PHOENIX, ARIZONA
(Owner's Signature)

2010 AUG 23 P 2:33

RECEIVED
BLM AZ STATE OFFICE

ENTERED IN COMPUTER
RS 9/14/2010

(Owner's Name - Please Print)

(Street or P.O. Box)

(Owner's Name - Please Print)

(Street or P.O. Box)

(Owner's Name - Please Print)

(Street or P.O. Box)

(Owner's Name - Please Print)

(Street or P.O. Box)

(Owner's Signature)

(City) (State) (Zip Code)

(Owner's Signature)

(City) (State) (Zip Code)

(Owner's Signature)

(City) (State) (Zip Code)

(Owner's Signature)

(City) (State) (Zip Code)

INSTRUCTIONS

1. This certification is made under the provisions of § 1744 of Title 43 and § 28-28k of Title 30 of the United States Code; and the regulations thereunder (43 CFR Part 3830).
2. The claimant(s) must fill in the dates in paragraph 1 for the beginning and ending of the assessment year for which this waiver is sought.
3. The claimant(s) must fill in the date in paragraph 2 for the beginning of the assessment year for which this waiver is sought.
4. All claim and site names and Bureau of Land Management (BLM) serial numbers must be listed for the mining claims, mill sites, and tunnel sites for which the waiver is sought.
5. All owners of the mining claims, mill sites, and tunnel sites and their addresses must be given.
6. This waiver form must be signed by all the claimants or their designated agent, in original form. If an agent is designated, a notarized designation of agent, signed by all of the claimants with proper address given, must be submitted with this waiver.

7. This form must be filed no later than September 1st for the upcoming assessment year in the BLM State Office where the mining claims or sites are recorded, or the waiver cannot be granted by the BLM. (Example: to obtain a waiver for the assessment year 2000, which begins at noon on September 1, 1999, you must qualify for and file for a waiver no later than September 1, 1999, in the proper BLM State Office).
8. For all mining claims which require assessment work, you must record an affidavit of labor on or before the December 30th immediately following the filing of this waiver. For all other mining claims or sites waived, you must record a notice of intent to hold on or before the December 30th immediately following the filing of this waiver.
9. Mill and tunnel sites may also be listed upon this waiver and be waived from payment of the maintenance fee. A notice of intent to hold for these sites is required to be filed by the December 30th following the filing of this waiver.

NOTICE/BURDEN HOURS STATEMENT

The Privacy Act of 1974, *as amended*, and the regulation in 43 CFR 2.48(d) provide that you be furnished the following information in connection with the information required by this certification of waiver from rental fees.

AUTHORITY: 30 U.S.C. 28-28k; 43 U.S.C. 1201, 1457, 1740, and 1744; and 43 CFR 3830.

PRINCIPLE PURPOSE: This information is to be used to verify that the owner(s) (claimants) of a mining claim has complied with 30 U.S.C. 28f and is entitled to perform assessment work in lieu of paying the maintenance fee for the mining claims listed on this form.

ROUTINE USE: (1) Adjudication of the claimant(s) certification of waiver from paying the maintenance fee otherwise required by 30 U.S.C. 28f. (2) Disclosure may be made to appropriate Federal agencies when location is made within the agency's geographic area of responsibility. (3) Information from the record and/or the record will be transferred to the appropriate Federal, State, or local agency, or a member of the public in response to a specific request for pertinent information. (4) Information may also be provided to the Department of Justice or in a proceeding before a court or adjudicative body; or to Federal, State, local or foreign agencies when needed for enforcement of civil or criminal codes or applicable regulations concerning title rights upon the public land.

EFFECT OF NOT PROVIDING INFORMATION: Disclosure of this information is required by 30 U.S.C. 28f and 43 CFR Part 3830 for those qualified claimants wishing to take the small miner waiver allowed. Failure to supply the information required in this form to support the claimants certification of waiver from payment of the otherwise required maintenance fees will result in the waiver being disallowed and the mining claims subject to forfeiture by BLM under 30 U.S.C. 28i.

The Paperwork Reduction Act of 1995 requires us to inform you that: This information is being collected to allow the BLM to determine if you qualify for a waiver from the payment of \$100 per mining claim or site maintenance fee established in 30 U.S.C. 28f and the implementing regulations at 43 CFR 3830. A response to this request is required in accordance with the statute to obtain your benefit.

BLM would like you to know that you do not have to respond to this, or any other, Federal agency-sponsored information collection unless it displays a currently valid OMB control number.

Public reporting burden for this form is estimated to average 20 minutes (.33 hours) per response, including time to review instructions, gathering and maintaining data, and completing and reviewing the form. Direct comments regarding this burden estimate, or any other aspect of this form, to the U.S. Department of the Interior, Bureau of Land Management, (1004-0114) Bureau Information Collection Clearance Officer (WO-630), Mail Stop 401 LS, 1849 C St., N.W., Washington, D.C. 20240.

FOR BLM USE ONLY
PHOENIX ARIZONA

2010 AUG 23 P 2:33

RECEIVED
BLMAZ STATE OFFICE

When Recorded Return Document to:

Fred Alber
610 E. Bell Rd. #2
Box 367
Phoenix, AZ 85022

Check here is this is a change of address.

Telephone: 602-749-5293

E-mail address: _____

AFFIDAVIT OF PERFORMANCE OF ANNUAL WORK

1. State of Arizona, County of Maricopa and Yavapai ss:

2. I (Name) Fred Alber

3. Reside at (Address) 610 E. Bell Rd #2
Box 367

City Phoenix County Maricopa

BLM
Date
Stamp

RECEIVED
BLM AZ STATE OFFICE
2010 AUG 23 P 2:34
PHOENIX, ARIZONA

State AZ zip 85022 being duly sworn, depose and say that I am a citizen of the United States, more than eighteen years of age, and that all of the facts set forth in this affidavit, subject to the provisions and penalties of 18 U.S.C. 1001 pertaining to the filing of false, fictitious, or fraudulent statements with the United States, are true and correct according to the best of my knowledge, information and belief.

4. Owner's name and address (if not shown in Items 1-3 above). _____

5. That I am personally acquainted with the mining claim(s). The work and improvements were made by and at the expense of the owner(s) of said claim(s). Said contiguous group of claims, listed on this document, are situated in the

San Domingo (optional) Mining District; Maricopa and Yavapai County, Arizona.

Line No.	AMC NUMBER	CLAIM/SITE NAME	COUNTY RECORDER DATA (if available)	TWP	RNG	SEC
1	394884	Freds Folley		7N	3W	7
2						
3						
4						
5						
6						

Form: MCF108

Revised Jan. 2006

Page 1 of 2

RS 9/14/2010 (4 POLS)
ENTERED IN COMPUTER

RECEIVED
BLM AZ STATE OFFICE
2010 AUG 23 P 2:34
PHOENIX, ARIZONA

BLM
Date
Stamp

7						
8						
9						
10						

6. That between the dates starting at 12 o'clock noon on September 1, 20 09 and ending at 12 o'clock noon on September 1, 20 10 at least \$ 100.00 dollars worth of work and improvements were done and performed upon said claim(s) or upon one or more of a contiguous group of claims for the benefit of all, wholly or partly outside of a contiguous group of claims for the benefit of all, not including the location work.

7. That the following persons were employed to perform the work and improvements described herein: _____
myself

8. That the work and improvements performed were: _____
road improvement, mining reclamation

9. Dated: 8-23-10 Signature: Fred Alber

SUBSCRIBED AND SWORN TO before me, a Notary Public, this 23rd day of August 20 10

By: Fred Alber

Notary Public [Signature]

My Commission Expires 12/28/2011



Bureau of Land Management
Arizona State Office
www.az.blm.gov

No. of Claims: 1 x \$10 = 10
Check No.: 1415 Init. ERG
Receipt No.: 2197753
For BLM Use Only

When Recorded Return Document to:

Fred Alber
610 E. Bell Rd. #2 -
Box 367
Phoenix, AZ 85022

Check here is this is a change of address.

Telephone: 602-749-5293

E-mail address: _____

AFFIDAVIT OF PERFORMANCE OF ANNUAL WORK

1. State of Arizona, County of Maricopa ss:

2. I (Name) Fred Alber

3. Reside at (Address) 610 E. Bell Rd. #2.
Box 367

City Phoenix County MARICOPA

RECEIVED
TIMAZ STATE OFFICE
2010 AUG 23 P 2:34
PHOENIX, ARIZONA
BLM
Date
Stamp

State AZ Zip 85022 being duly sworn, depose and say that I am a citizen of the United States, more than eighteen years of age, and that all of the facts set forth in this affidavit, subject to the provisions and penalties of 18 U.S.C. 1001 pertaining to the filing of false, fictitious, or fraudulent statements with the United States, are true and correct according to the best of my knowledge, information and belief.

4. Owner's name and address (If not shown in Items 1-3 above). _____

5. That I am personally acquainted with the mining claim(s). The work and improvements were made by and at the expense of the owner(s) of said claim(s). Said contiguous group of claims, listed on this document, are situated in the

San Domingo (optional) Mining District; Maricopa County, Arizona.

Line No.	AMC NUMBER	CLAIM/SITE NAME	COUNTY RECORDER DATA (If available)	TWP	RNG	SEC.
1	376464	Jubilation #5		7N	3W	18
2						
3						
4						
5						
6						

RECEIVED
 MARICOPA STATE OFFICE
 PHOENIX, ARIZONA
 2010 AUG 23 P 2:34
 BLM
 Date
 Stamp

7						
8						
9						
10						

6. That between the dates starting at 12 o'clock noon on September 1, 20 09 and ending at 12 o'clock noon on September 1, 20 10 at least \$ 100.00 dollars worth of work and improvements were done and performed upon said claim(s) or upon one or more of a contiguous group of claims for the benefit of all, wholly or partly outside of a contiguous group of claims for the benefit of all, not including the location work.

7. That the following persons were employed to perform the work and improvements described herein: _____
myself

8. That the work and improvements performed were: _____
road improvements, mining reclamation

9. Dated: 8-23-10 Signature: Fred Alber

SUBSCRIBED AND SWORN TO before me, a Notary Public, this 23rd day of August 20 10

By: Fred Alber
 Notary Public



My Commission Expires 12/28/2011

Bureau of Land Management
 Arizona State Office
www.az.blm.gov

No. of Claims: 1 x \$10 = 10.
 Check No.: 1415 Init. ERK
 Receipt No.: 2197753
 For BLM Use Only

When Recorded Return Document to:

Fred Alber
610 E. Bell Rd #2 -
Box 367
Phoenix, AZ 85022

Check here is this is a change of address.

Telephone: 602-749-5293

E-mail address: _____

AFFIDAVIT OF PERFORMANCE OF ANNUAL WORK

1. State of Arizona, County of Yavapai ss:

2. I (Name) Fred Alber

3. Reside at (Address) 610 E. Bell Rd #2 -
Box 367

City Phoenix County Maricopa

RECEIVED
BLM AZ STATE OFFICE
2010 AUG 23 P 2:33
PHOENIX, ARIZONA
BLM
Date
Stamp

State AZ Zip 85022 being duly sworn, depose and say that I am a citizen of the United States, more than eighteen years of age, and that all of the facts set forth in this affidavit, subject to the provisions and penalties of 18 U.S.C. 1001 pertaining to the filing of false, fictitious, or fraudulent statements with the United States, are true and correct according to the best of my knowledge, information and belief.

4. Owner's name and address (if not shown in Items 1-3 above). _____

5. That I am personally acquainted with the mining claim(s). The work and improvements were made by and at the expense of the owner(s) of said claim(s). Said contiguous group of claims, listed on this document, are situated in the

San Domingo (optional) Mining District; Yavapai County, Arizona.

Line No.	AMC NUMBER	CLAIM/SITE NAME	COUNTY RECORDER DATA (If available)	TWP	RNG	SEC
1	380042	Lost Ben #1		7N	4W	1
2						
3						
4						
5						
6						

AFFIDAVIT OF PERFORMANCE OF ANNUAL WORK – page 2

RECEIVED
BLM AZ STATE OFFICE
2010 AUG 23 P 2:33
PHOENIX, ARIZONA

BLM
Date
Stamp

7						
8						
9						
10						

6. That between the dates starting at 12 o'clock noon on September 1, 20 09 and ending at 12 o'clock noon on September 1, 20 10 at least \$ 100,00 dollars worth of work and improvements were done and performed upon said claim(s) or upon one or more of a contiguous group of claims for the benefit of all, wholly or partly outside of a contiguous group of claims for the benefit of all, not including the location work.

7. That the following persons were employed to perform the work and improvements described herein: _____
myself

8. That the work and improvements performed were: _____
road improvement, mining reclamation

9. Dated: 8-23-10 Signature: Fred Alber

SUBSCRIBED AND SWORN TO before me, a Notary Public, this 23rd day of August 20 10

By: Fred Alber

Notary Public _____
My Commission Expires 12/28/2011



Bureau of Land Management
Arizona State Office
www.az.blm.gov

No. of Claims: 1 x \$10 = 10.
Check No.: 1415 Init. ERC
Receipt No.: 2197753
For BLM Use Only

When Recorded Return Document to:

Fred Alber
610 E. Bell Rd #2
Box 367
Phoenix, AZ 85022

Check here if this is a change of address.

Telephone: 602-749-5293

E-mail address: _____

AFFIDAVIT OF PERFORMANCE OF ANNUAL WORK

1. State of Arizona, County of Maricopa and Yavapai ss:

2. I (Name) Fred Alber

3. Reside at (Address) 610 E. Bell Rd #2
Box 367

City Phoenix County Maricopa

State AZ Zip 85022 being duly sworn, depose and say that I am a citizen of the United States, more than eighteen years of age, and that all of the facts set forth in this affidavit, subject to the provisions and penalties of 18 U.S.C. 1001 pertaining to the filing of false, fictitious, or fraudulent statements with the United States, are true and correct according to the best of my knowledge, information and belief.

4. Owner's name and address (if not shown in Items 1-3 above). _____

RECEIVED
TIM AZ STATE OFFICE
2010 AUG 23 P 2:33
PHOENIX, ARIZONA
BLM
Date
Stamp

5. That I am personally acquainted with the mining claim(s). The work and improvements were made by and at the expense of the owner(s) of said claim(s). Said contiguous group of claims, listed on this document, are situated in the

San Domingo (optional) Mining District; Maricopa and Yavapai County, Arizona.

Line No.	AMC NUMBER	CLAIM/SITE NAME	COUNTY RECORDER DATA (If available)	TWP	RNG	SEC
1	381023	Lost Ben #2		7N	4W	12
2						
3						
4						
5						
6						

AFFIDAVIT OF PERFORMANCE OF ANNUAL WORK – page 2

RECEIVED
BLM AZ STATE OFFICE
PHOENIX, ARIZONA
2010 AUG 23 P 2:33

BLM
Date
Stamp

7					
8					
9					
10					

6. That between the dates starting at 12 o'clock noon on September 1, 20 09 and ending at 12 o'clock noon on September 1, 20 10 at least \$ 100.00 dollars worth of work and improvements were done and performed upon said claim(s) or upon one or more of a contiguous group of claims for the benefit of all, wholly or partly outside of a contiguous group of claims for the benefit of all, not including the location work.

7. That the following persons were employed to perform the work and improvements described herein: _____
my self

8. That the work and improvements performed were: _____
road improvement, mining reclamation

9. Dated: 8-23-10 Signature: Fred Alber

SUBSCRIBED AND SWORN TO before me, a Notary Public, this 23rd day of August 2010

By: Fred Alber

Notary Public _____
My Commission Expires 12/28/2011



Bureau of Land Management
Arizona State Office
www.az.blm.gov

No. of Claims: 1 x \$10 = 10
Check No.: 415 Init. EBG
Receipt No.: 2197753
For BLM Use Only

United States Department of the Interior
Bureau of Land Management
 LANDS/RECREATION & PLANNING
 ONE N CENTRAL AVE
 PHOENIX, AZ 85004 -2203
 Phone:

Receipt

No: 2197753

Transaction #: 2267631	
Date of Transaction: 08/23/2010	
CUSTOMER:	FRED ALBER PO BOX 367 PHOENIX,AZ 85001-0367 US

LINE #	QTY	DESCRIPTION	REMARKS	UNIT PRICE	TOTAL
1	1.00	LOCATABLE MINERALS / MINING CLAIMS- NOT NEW-UNADJUD,ONE AUTH NO. ONLY / MINING CLAIM MONEY RECEIVED CASES: AMC394884/\$40.00	WAIV & POL (4)	- n/a -	40.00
TOTAL:					\$40.00

PAYMENT INFORMATION			
1	AMOUNT:	40.00	POSTMARKED: N/A
	TYPE:	CHECK	RECEIVED: 08/23/2010
	CHECK NO:	1415	
	NAME:	ALBER, FRED PO BOX 367 PHOENIX AZ 85001-0367 US	

REMARKS	

This receipt was generated by the automated BLM Collections and Billing System and is a paper representation of a portion of the official electronic record contained therein.

UNITED STATES
DEPARTMENT OF THE INTERIOR
BUREAU OF LAND MANAGEMENT

471

Sept 1, 2009
AMC 380041
FORM APPROVED
OMB NO. 1004-0114
Expires: February 28, 2011
394884
7646
38102

MAINTENANCE FEE WAIVER CERTIFICATION

SEE INSTRUCTIONS ON PAGE 2

1. This small miner waiver is filed for the assessment year beginning at noon on September 1, 2009 and ending at noon on September 1, 2010.
2. The undersigned and all related parties owned ten or fewer mining claims, mill, or tunnel sites located and maintained on Federal lands in the United States of America on September 1, 2009.
3. The undersigned have performed the assessment work required by law for each mining claim listed prior to filing this waiver and understand that by filing this form; an affidavit of assessment work must be recorded by the December 30th following the filing of this waiver.
4. The undersigned understand that if the assessment work obligation has not yet come due under 30 U.S.C. 28 (for those claims in their first assessment year only); a notice of intent to hold reciting this condition must be recorded by the December 30th following the filing of this waiver.
5. The undersigned understand that mill and tunnel sites may also be listed upon this waiver and be waived from payment of the maintenance fee; and that a notice of intent to hold for these sites is required to be recorded by the December 30th immediately following the filing of this waiver.
6. The undersigned understand and acknowledge that pursuant to 43 U.S.C. 1212 and 18 U.S.C. 1001; the filing or recording of a false, fictitious, or fraudulent document with the Bureau of Land Management may result in a fine of up to \$250,000, a prison term not to exceed five years, or both.
7. The mining claims, mill or tunnel sites for which this waiver from payment of the maintenance fees is requested are:

CLAIM OR SITE NAME	BLM RECORDATION SERIAL NUMBER
1. Freds Folley	AMC 394884 L
2. Jubilation #5	AMC 376464 L
3. Lost Ben #1	AMC 380042
4. Lost Ben #2	AMC 381023 L
5.	
6.	
7.	
8.	
9.	
10.	

The owner(s) (claimants) of the above mining claims and sites are:

Fred Alber
 (Owner's Name - Please Print)
 610 E. Bell Rd #2, Box 367
 (Street or P.O. Box)
 Phoenix AZ 85022
 (City) (State) (Zip Code)

Fred Alber
 (Owner's Signature)

Diane Alber
 (Owner's Name - Please Print)
 610 E. Bell Rd #2, Box 367
 (Street or P.O. Box)
 Phoenix AZ 85022
 (City) (State) (Zip Code)

Diane Alber
 (Owner's Signature)

(Owner's Name - Please Print)
 (Street or P.O. Box)
 (City) (State) (Zip Code)

PHOENIX, ARIZONA
 2009 AUG 18 P 3:35

RECEIVED
 BLM AZ STATE OFFICE



(Owner's Name - Please Print)

(Owner's Signature)

(Street or P.O. Box)

(City)

(State)

(Zip Code)

(Owner's Name - Please Print)

(Owner's Signature)

(Street or P.O. Box)

(City)

(State)

(Zip Code)

(Owner's Name - Please Print)

(Owner's Signature)

(Street or P.O. Box)

(City)

(State)

(Zip Code)

(Owner's Name - Please Print)

(Owner's Signature)

(Street or P.O. Box)

(City)

(State)

(Zip Code)

Title 18 U.S.C. Section 1001 and Title 43 U.S.C. Section 1212 makes it a crime for any person knowingly and willfully to make to any department or agency of the United States any false, fictitious or fraudulent statements or representations as to any matter within its jurisdiction.

INSTRUCTIONS

- 1. This certification is made under the provisions of §1744 of Title 43 and § 28-28k of Title 30 of the United States Code; and the regulations thereunder (43 CFR Part 3830).
2. The claimant(s) must fill in the dates in paragraph 1 for the beginning and ending of the assessment year for which this waiver is sought.
3. The claimant(s) must fill in the date in paragraph 2 for the beginning of the assessment year for which this waiver is sought.
4. All claim and site names and Bureau of Land Management (BLM) serial numbers must be listed for the mining claims, mill sites, and tunnel sites for which the waiver is sought.
5. All owners of the mining claims, mill sites, and tunnel sites and their addresses must be given.
6. This waiver form must be signed by all the claimants or their designated agent, in original form. If an agent is designated, a notarized designation of agent, signed by all of the claimants with proper address given, must be submitted with this waiver.
7. This form must be filed no later than September 1st for the upcoming assessment year in the BLM State Office where the mining claims or sites are recorded, or the waiver cannot be granted by the BLM. (Example: to obtain a waiver for the assessment year 2000, which begins at noon on September 1, 1999, you must qualify for and file for a waiver no later than September 1, 1999, in the proper BLM State Office).
8. For all mining claims which require assessment work, you must record an affidavit of labor on or before the December 30th immediately following the filing of this waiver. For all other mining claims or sites waived, you must record a notice of intent to hold on or before the December 30th immediately following the filing of this waiver.
9. Mill and tunnel sites may also be listed upon this waiver and be waived from payment of the maintenance fee. A notice of intent to hold for these sites is required to be filed by the December 30th following the filing of this waiver.

PHOENIX, ARIZONA

FOR OFFICIAL USE ONLY

RECEIVED BLM AZ STATE OFFICE

When Recorded Return Document to:

Fred Alber
610 E. Bell Rd #2
Box 367
Phoenix, AZ 85022

Check here is this is a change of address.

Telephone: 602-749-5293

E-mail address: _____

AFFIDAVIT OF PERFORMANCE OF ANNUAL WORK

1. State of Arizona, County of Maricopa ss:

2. I (Name) Fred Alber

3. Reside at (Address) 610 E. Bell Rd. #2

Box 367

City Phoenix County Maricopa

RECEIVED
BLM AZ STATE OFFICE
2009 AUG 18 P 3: 34
PHOENIX, ARIZONA
BLM
Date
Stamp

State AZ Zip 85022 being duly sworn, depose and say that I am a citizen of the United States, more than eighteen years of age, and that all of the facts set forth in this affidavit, subject to the provisions and penalties of 18 U.S.C. 1001 pertaining to the filing of false, fictitious, or fraudulent statements with the United States, are true and correct according to the best of my knowledge, information and belief.

4. Owner's name and address (If not shown in Items 1-3 above). _____

5. That I am personally acquainted with the mining claim(s). The work and improvements were made by and at the expense of the owner(s) of said claim(s). Said contiguous group of claims, listed on this document, are situated in the

San Domingo (optional) Mining District; Maricopa County, Arizona.

Line No.	AMC NUMBER	CLAIM/SITE NAME	COUNTY RECORDER DATA (If available)	TWP	RNG	SEC
1	376464	Jubilation #5		7N	3W	18
2						
3						
4						
5						
6						



AFFIDAVIT OF PERFORMANCE OF ANNUAL WORK – page 2

RECEIVED
BLM AZ STATE OFFICE
2009 AUG 18 P 3:34
PHOENIX, ARIZONA

BLM
Date
Stamp

7						
8						
9						
10						

6. That between the dates starting at 12 o'clock noon on September 1, 20 08 and ending at 12 o'clock noon on September 1, 20 09 at least \$ 100.00 dollars worth of work and improvements were done and performed upon said claim(s) or upon one or more of a contiguous group of claims for the benefit of all, wholly or partly outside of a contiguous group of claims for the benefit of all, not including the location work.

7. That the following persons were employed to perform the work and improvements described herein: _____
myself

8. That the work and improvements performed were: _____
road improvement, mining reclamation

9. Dated: 8-18-09 Signature: Manfred Alber

SUBSCRIBED AND SWORN TO before me, a Notary Public, this 18 day of August 20 09

By: Shawna L. Kerkemeyer

Notary Public [Signature]

My Commission Expires August 30, 2009



Bureau of Land Management
Arizona State Office
www.az.blm.gov

No. of Claims: 1 x \$10 = 10.00
Check No.: 1274 Init. ERG
Receipt No.: _____
For BLM Use Only

Form: MCF108
Revised Jan. 2006
Page 2 of 2

When Recorded Return Document to:

Fred Alber
610 E. Bell Rd #2
Box 367
Phoenix, AZ 85022

Check here is this is a change of address.

Telephone: 602-749-5293

E-mail address: _____

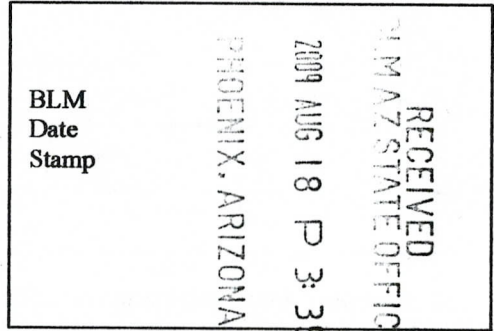
AFFIDAVIT OF PERFORMANCE OF ANNUAL WORK

1. State of Arizona, County of Yavapai ss:

2. I (Name) Fred Alber

3. Reside at (Address) 610 E. Bell Rd. #2
Box 367

City Phoenix County Maricopa



State AZ Zip 85022 being duly sworn, depose and say that I am a citizen of the United States, more than eighteen years of age, and that all of the facts set forth in this affidavit, subject to the provisions and penalties of 18 U.S.C. 1001 pertaining to the filing of false, fictitious, or fraudulent statements with the United States, are true and correct according to the best of my knowledge, information and belief.

4. Owner's name and address (If not shown in Items 1-3 above). _____

5. That I am personally acquainted with the mining claim(s). The work and improvements were made by and at the expense of the owner(s) of said claim(s). Said contiguous group of claims, listed on this document, are situated in the

San Domingo (optional) Mining District; Yavapai County, Arizona.

Line No.	AMC NUMBER	CLAIM/SITE NAME	COUNTY RECORDER DATA (If available)	TWP	RNG	SEC
1	380042	Lost Ben #1		7N	4W	1
2						
3						
4						
5						
6						



RECEIVED
 BLM AZ STATE OFFICE
 PHOENIX, ARIZONA
 2009 AUG 18 P 3:35
 BLM
 Date
 Stamp

7						
8						
9						
10						

6. That between the dates starting at 12 o'clock noon on September 1, 20 09 and ending at 12 o'clock noon on September 1, 20 09 at least \$ 100.00 dollars worth of work and improvements were done and performed upon said claim(s) or upon one or more of a contiguous group of claims for the benefit of all, wholly or partly outside of a contiguous group of claims for the benefit of all, not including the location work.

7. That the following persons were employed to perform the work and improvements described herein: _____
my self

8. That the work and improvements performed were: _____
road improvement, mining reclamation

9. Dated: 8-18-09 Signature: Manfred Alber

SUBSCRIBED AND SWORN TO before me, a Notary Public, this 18 day of August 2009

By: Shawna Ker Kerkemeyer

Notary Public Shawna Ker Kerkemeyer

My Commission Expires August 30, 2009



No. of Claims: 1 x \$10 = 10.00
 Check No.: 1274 Init. SLC
 Receipt No.: _____
 For BLM Use Only

Bureau of Land Management
 Arizona State Office
www.az.blm.gov

When Recorded Return Document to:

Fred Alber
610 E. Bell Rd #2
Box 367
Phoenix, AZ 85022

Check here if this is a change of address.

Telephone: 602-749-5293

E-mail address: _____

AFFIDAVIT OF PERFORMANCE OF ANNUAL WORK

1. State of Arizona, County of Maricopa and Yavapai ss:

2. I (Name) Fred Alber

3. Reside at (Address) 610 E. Bell Rd. #2

Box 367

City Phoenix County Maricopa

RECEIVED
BLM AZ STATE OFFICE
2009 AUG 18 P 3:35
PHOENIX, ARIZONA
BLM
Date
Stamp

State AZ zip 85022 being duly sworn, depose and say that I am a citizen of the United States, more than eighteen years of age, and that all of the facts set forth in this affidavit, subject to the provisions and penalties of 18 U.S.C. 1001 pertaining to the filing of false, fictitious, or fraudulent statements with the United States, are true and correct according to the best of my knowledge, information and belief.

4. Owner's name and address (If not shown in Items 1-3 above). _____

5. That I am personally acquainted with the mining claim(s). The work and improvements were made by and at the expense of the owner(s) of said claim(s). Said contiguous group of claims, listed on this document, are situated in the

San Domingo (optional) Mining District; Maricopa and Yavapai County, Arizona.

Line No.	AMC NUMBER	CLAIM/SITE NAME	COUNTY RECORDER DATA (If available)	TWP	RNG	SEC
1	381023	Lost Ben #2		7N	4W	12
2						
3						
4						
5						
6						

Form: MCF108

Revised Jan. 2006

Page 1 of 2



RECEIVED
 CLAIM STATE OFFICE
 2009 AUG 18 P 3:35
 PHOENIX, ARIZONA
 BLM
 Date
 Stamp

7						
8						
9						
10						

6. That between the dates starting at 12 o'clock noon on September 1, 20 08 and ending at 12 o'clock noon on September 1, 20 09 at least \$ 100.00 dollars worth of work and improvements were done and performed upon said claim(s) or upon one or more of a contiguous group of claims for the benefit of all, wholly or partly outside of a contiguous group of claims for the benefit of all, not including the location work.

7. That the following persons were employed to perform the work and improvements described herein: _____
myself

8. That the work and improvements performed were: _____
road improvement, mining reclamation


9. Dated: 8-18-09 Signature: Manfred Alber

SUBSCRIBED AND SWORN TO before me, a Notary Public, this 18 day of August 20 09

By: Shawna Kerkemeyer

Notary Public [Signature]

My Commission Expires August 30, 2009



Bureau of Land Management
 Arizona State Office
www.az.blm.gov

No. of Claims: 1 x \$10 = 10.00
 Check No.: 1274 Init. ELG
 Receipt No.: _____
 For BLM Use Only

APC. 30, 2009

When Recorded Return Document to:

Fred Alber
610 E. Bell Rd. #2
Box 367
Phoenix, AZ 85022

Check here if this is a change of address.

Telephone: 602-749-5293

E-mail address: _____

AFFIDAVIT OF PERFORMANCE OF ANNUAL WORK

1. State of Arizona, County of Maricopa and Yavapai ss:

2. I (Name) Fred Alber

3. Reside at (Address) 610 E. Bell Rd. #2
Box 367

City Phoenix County Maricopa

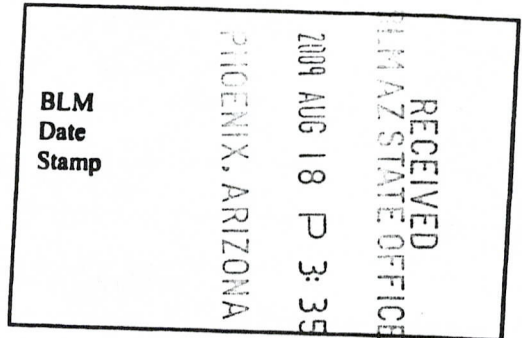
State AZ Zip 85022 being duly sworn, depose and say that I am a citizen of the United States, more than eighteen years of age, and that all of the facts set forth in this affidavit, subject to the provisions and penalties of 18 U.S.C. 1001 pertaining to the filing of false, fictitious, or fraudulent statements with the United States, are true and correct according to the best of my knowledge, information and belief.

4. Owner's name and address (if not shown in Items 1-3 above), _____

5. That I am personally acquainted with the mining claim(s). The work and improvements were made by and at the expense of the owner(s) of said claim(s). Said contiguous group of claims, listed on this document, are situated in the

San Domingo (optional) Mining District; Maricopa and Yavapai County, Arizona.

Line No.	AMC NUMBER	CLAIM/SITE NAME	COUNTY RECORDER DATA (If available)	TWP	RNG	SEC
1	394884	Freds Folley		7N	3W	7
2						
3						
4						
5						
6						



BLM
Date
Stamp

PHOENIX, ARIZONA
2009 AUG 18 P 3: 38

RECEIVED
BLM STATE OFFICE

7					
8					
9					
10					

6. That between the dates starting at 12 o'clock noon on September 1, 20 08 and ending at 12 o'clock noon on September 1, 20 09 at least \$ 100.00 dollars worth of work and improvements were done and performed upon said claim(s) or upon one or more of a contiguous group of claims for the benefit of all, wholly or partly outside of a contiguous group of claims for the benefit of all, not including the location work.

7. That the following persons were employed to perform the work and improvements described herein: _____
myself

8. That the work and improvements performed were: _____
road improvement, mining reclamation

9. Dated: 8-18-09 Signature: Manfred Alber

SUBSCRIBED AND SWORN TO before me, a Notary Public, this 18 day of August 2009

By: Shawna Kerkemeyer
Notary Public Shawna Kerkemeyer

My Commission Expires August 30, 2009



Bureau of Land Management
Arizona State Office
www.az.blm.gov

No. of Claims: 1 x \$10 = 10.00
Check No.: 1274 Init. ESG
Receipt No.: 1981098
For BLM Use Only

Form: MCF108
Revised Jan. 2006
Page 2 of 2

United States Department of the Interior
Bureau of Land Management
 BUSINESS & SUPPORT SVCS DIV
 ONE N CENTRAL AVE SUITE 800
 PHOENIX, AZ 85004 -4427
 Phone: (602) 417-9200

Receipt

No: 1981098

Transaction #: 2045139	
Date of Transaction: 08/18/2009	
CUSTOMER:	FRED ALBER 610 E BELL RD STE 2 PHOENIX,AZ 85022-2393 US

LINE #	QTY	DESCRIPTION	REMARKS	UNIT PRICE	TOTAL
1	1.00	LOCATABLE MINERALS / MINING CLAIMS- NOT NEW-UNADJUD,ONE AUTH NO. ONLY / MINING CLAIM MONEY RECEIVED CASES: AMC376464/\$40.00	WAIV & POL (4)	- n/a -	40.00
TOTAL:					\$40.00

PAYMENT INFORMATION			
1	AMOUNT:	40.00	POSTMARKED: N/A
	TYPE:	CHECK	RECEIVED: 08/18/2009
	CHECK NO:	1274	
	NAME:	ALBER, FRED 610 E BELL RD STE 2 PHOENIX AZ 85022-2393 US	

REMARKS

This receipt was generated by the automated BLM Collections and Billing System and is a paper representation of a portion of the official electronic record contained therein.

NOTICE!!

These documents have been scanned!

Do not place un-scanned documents beneath this notice!

Do not remove this notice from this file!

GPO Jacket No. 560-102
Print Order 61540
Rise Business Services, LLC
Job=AZ15 5/22/2019



Box Number= AZ15078



Claim Begin-End: AMC394884-AMC394884

5 Miscellaneous



AZ15078-2

AMC394880-AMC395597

394884

change of address

Diane Alber

old: 610 E. Bell Rd. #2 Box 367
Phoenix, AZ 85022

New: 5350 W. Bell Rd. suite C-122
#150

Glendale, AZ 85308

Maria Alber

AMC: 394884

RECEIVED
AZ STATE OFFICE
2015 MAY - 4 A 11: 13
PHOENIX, ARIZONA

INTERE
MAY - 5 2015
BY: RAM

DEPARTMENT OF THE INTERIOR
BUREAU OF LAND MANAGEMENT
MINING CLAIMS

MC Customer Information - With Serial No. and Claim Name
ACTIVE CLAIMS

Admin State: AZ

Geo State: AZ

ALBER DIANE
610 E BELL RD # 2-367
PHOENIX, AZ 85022-2393

CUSTOMER ID: 2244334

<u>Serial No.</u>	<u>Claim Name/Number</u>	<u>Lead Serial No.</u>	<u>Disposition</u>
AMC376464	JUBILATION #5	AMC376464	ACTIVE
AMC380042	LOST BEN #1	AMC380041	ACTIVE
AMC381023	LOST BEN #2	AMC381023	ACTIVE
AMC394884	FREDS FOLLEY	AMC394884	ACTIVE

Number of ACTIVE cases: 4

Change of address

376464

380041

381023

394884

Fred Alber

~~Old:~~ 610 E. Bell Rd #2 Box 367
Phoenix, AZ 85022

~~New:~~ 5350 W. Bell Rd Suite C-122
#150

Glendale, AZ 85308

Fred Alber

PHOENIX, ARIZONA

2015 APR -9 P 2:04

RECEIVED
AZ STATE OFFICE

ENTERED
APR 9 2015
BY: RAM

NOTICE!!

These documents have been scanned!

Do not place un-scanned documents beneath this notice!

Do not remove this notice from this file!

GPO Jacket No. 560-102
Print Order 61540
Rise Business Services, LLC
Job=AZ15 5/22/2019



Box Number= AZ15078



Claim Begin-End: AMC394884-AMC394884

6 Location Notices-Amendments and Supporting Documents



AZ15078-2

AMC394880-AMC395597

MINING CLAIM STATUS REPORT

MTP CHECKED BY YMC

DATA ENTRY _____

GEO CHECKED BY YMC

LEAD SERIAL NO. AMC 394884

THROUGH AMC _____

# _____	LODE	LOCATION FEE @ \$30 =	\$ <u>30</u>
# _____	PLACER	PROCESSING FEE @ \$15 =	\$ <u>15</u>
# <u>1</u>	ASSOCIATION PL	MAINTENANCE FEE @ \$125 =	\$ <u>125</u>
# _____	MILL SITE	OVERAGE	\$ _____
# _____	TUNNEL SITE	SHORTAGE	\$ _____
		OTHER FEES	\$ _____
	ENOUGH LOCATORS	TOTAL	\$ <u>170</u>

YES [] NO []

OVER-THE-COUNTER [] MAIL [] TIMELY FILED: YES [] NO []

LEGAL DESCRIPTION: T 7N R 3W SEC 7

T _____ R _____ SEC _____

T _____ R _____ SEC _____

T _____ R _____ SEC _____

BLM [] FOREST SERVICE [] SUBJ TO PL 359: YES [] NO []

WILDERNESS AREA: NO [] YES []

SPLIT ESTATE: SX [] PX [] SRHA [] OTHER [] N/A []
PROPER NOTICE FILED IF LOCATED ON SRHA LANDS-YES [] NO [] N/A []

RECONVEYED MINERALS ON BLM LANDS REQUIRE OPENING ORDERS FROM 1944 TO 1993. OPEN TO ENTRY ON: _____ N/A []

COMMENTS/STATUS: VOID [] PARTIALLY VOID [] PVT MINERALS []
WITHDRAWN LANDS [] OTHER [] _____

Claimant acknowledges that portions of the following claim(s) site(s) may be void or voidable. _____

Signature of claimant _____

FINAL ADJUDICATION AB DATE 12/31/09

LOCATION NOTICE FOR PLACER MINING CLAIM

NOTICE IS HEREBY GIVEN that the Freds Folleg
placer mining claim has been located by
Fred Alber whose current mailing
address is 610 E. Bell Rd. #2
Box 367 Phoenix, Az. 85022

RECEIVED
BLM, AZ STATE OFFICE
2008 OCT - 3 P 1:52
PHOENIX, AZ
BLM
Date
Stamp

The general course of this claim is Square and it is situated in
Maricopa & Yavapai County, Arizona.

This claim is 1,320 feet in length and 1,320 feet in width. This claim runs from the
location monument on which this location notice is posted approximately 1,280 feet in a N
direction to the N end line and 1,280 feet in a W direction to the W end line.

This claim is marked by four monuments, one at each corner of the claim.

The location monument on which this notice is posted is situated within Section 7, Township
7 N, Range 3 W, Gila Salt River Base and Meridian, Arizona. This claim encompasses
portions of the following legal subdivision(s) if located by legal subdivision or the following quarter section (s),
section (s), Township (s) and Range (s) S.E. 1/4 N.E. 1/4
T. 7N. R. 3W, Gila Salt River Base and Meridian, Arizona.

The locality of this claim with reference to some natural object or permanent monument and additional
information (if any) concerning its locality are as follows: That 40 acres of
which the SEC. is located at that U.S.G.S.
Half Sec. Marker common to Sec. 7 & 8 T. 7N. R. 3W

DATED AND POSTED on the ground this 3 day of Oct., 2008.

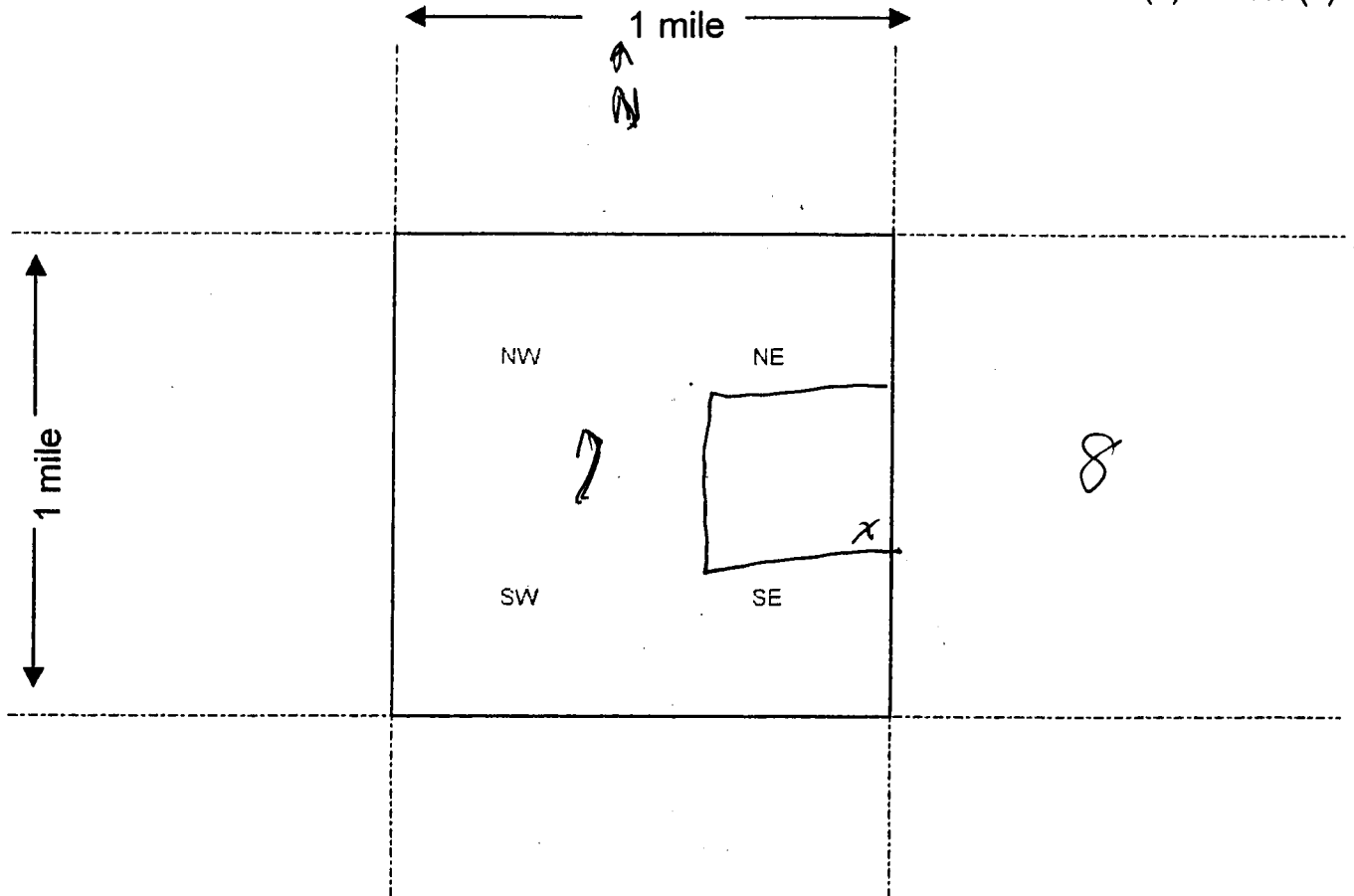
GSR BLM

LOCATOR (s) Fred Alber & Diane Alber
Fred Alber & Diane Alber

Form MCF102
Revised July 2005

MINING CLAIM MAP

Lode () Placer ()



Scale: 1" = 2000 feet



S.E. 1/4 N.E. 1/4

1. The above map depicts the Freds Folley mining claim, which is located in Section (s) 7, Township 7 N, Range 3 W, Gila and Salt River Base and Meridian, Maricopa & Yavapai County, Arizona.

2. The type of corner and location monuments used are as follows: 1.5" x 4' PVC
Sec. 7 is an abbreviated section

3. The bearings and distances in degrees and feet between claim corners are as depicted on the map.

Note. Drawing not to scale

Form MCF100a
 Revised July 2005

This form is available from the Arizona Department of Mines & Mineral Resources and may be reproduced.

Input Parameters for Geographic Report with Land

System Id = CR

Admin State = AZ

Geo State =

Casetype Begins With

Case Disp Txt = AUTHORIZED, CANCELLED, EXPIRED, PENDING, REJECTED, RELINQUISHED, VOID, WITHDRAWN

Mer Twp Rng =

Section =

Mtrs = 14 0070N 0030W 007

Commodity =

Commodity Txt =

Pending Org =

Pend Org Decode =

Total Rows Returned: 1

RUN TIME: 01:46 PM

UNITED STATES DEPARTMENT OF INTERIOR
BUREAU OF LAND MANAGEMENT
GEOGRAPHIC REPORT WITH LAND
Sorted by Serial Number

RUN DATE: 10/03/2008
Page 1 of 1

Adm State: AZ

Serial Number: AZA 031568
Total Case Acres: 1.000

<u>Casetype</u>	<u>Case Disp</u>				<u>Sect</u>	<u>Sur Typ</u>	<u>Sur Num</u>	<u>Suff</u>	<u>Subdivision</u>	<u>Act Pend</u>
837000	AUTHORIZED	14	0070N	0030W	007	FF			PORTION OF;	

